



**DRAFT Phase I Environmental Site  
Assessment**

**Residential Dwellings  
5432 Rowland Road and 5501 Baker  
Road  
Minnetonka, Minnesota**

File No. 227705010

May 9, 2022

Prepared for:

**City of Minnetonka**  
14600 Minnetonka Boulevard  
Minnetonka, Minnesota 55345

Prepared by:

Stantec Consulting Services Inc.  
1800 Pioneer Creek Center  
Maple Plain, MN 55359



**PHASE I ENVIRONMENTAL SITE ASSESSMENT  
RESIDENTIAL DEVELOPMENTS, 5432 ROWLAND ROAD AND 5501 BAKER ROAD, MINNETONKA**

May 2022

This document entitled *Phase I Environmental Site Assessment, Residential Dwellings, 5432 Rowland Road and 5501 Baker Road, Minnetonka, Minnesota* was prepared by Stantec Consulting Services Inc. (“Stantec”) for the account of City of Minnetonka (the “Client”). Any reliance on this document by any third party is strictly prohibited. The material in it reflects Stantec’s professional judgment in light of the scope, schedule and other limitations stated in the document and in the contract between Stantec and the Client. The opinions in the document are based on conditions and information existing at the time the document was published and do not take into account any subsequent changes. In preparing the document, Stantec did not verify information supplied to it by others. Any use which a third party makes of this document is the responsibility of such third party. Such third party agrees that Stantec shall not be responsible for costs or damages of any kind, if any, suffered by it or any other third party as a result of decisions made or actions taken based on this document.

Prepared by \_\_\_\_\_  
(signature)

**Rachel Kieser, EIT**

**Environmental Engineer**

I declare that, to the best of my professional knowledge and belief, I meet the definition of Environmental Professional as defined in §312.10 of 40 CFR Part 312. I have the specific qualifications based on education, training, and experience to assess a property of the nature, history, and setting of the subject property. I have developed and performed all appropriate inquiries in conformance with the standards and practices set forth in 40 CFR Part 312.

Reviewed and Approved by \_\_\_\_\_  
(signature)

**Adam Zobel**

**Senior Associate, Environmental Scientist**



## Table of Contents

<b>1.0</b>	<b>EXECUTIVE SUMMARY .....</b>	<b>1</b>
1.1	PURPOSE AND SCOPE .....	1
1.2	SUBJECT PROPERTY .....	1
1.3	CONCLUSIONS .....	1
<b>2.0</b>	<b>PURPOSE AND SCOPE .....</b>	<b>2</b>
2.1	PURPOSE.....	2
2.2	SCOPE.....	2
2.3	DEVIATIONS .....	3
2.4	LIMITATIONS AND EXCEPTIONS.....	4
2.5	SIGNIFICANT ASSUMPTIONS .....	4
2.6	SPECIAL TERMS AND CONDITIONS .....	4
2.7	USER RELIANCE .....	4
<b>3.0</b>	<b>SITE DESCRIPTION.....</b>	<b>5</b>
3.1	USE OF SUBJECT PROPERTY.....	5
3.2	CURRENT USE OF ADJOINING PROPERTIES .....	5
3.3	PHYSICAL SETTING.....	6
3.3.1	Topography .....	6
3.3.2	Geology .....	6
3.3.3	Hydrogeology .....	6
<b>4.0</b>	<b>USER PROVIDED INFORMATION .....</b>	<b>7</b>
4.1	REASON FOR PERFORMING PHASE I ESA.....	7
4.2	OWNER, PROPERTY MANAGER AND OCCUPANT INFORMATION .....	7
4.3	TITLE RECORD INFORMATION.....	7
4.4	USER QUESTIONNAIRE .....	7
4.4.1	Environmental Liens or Activity and Use Limitation.....	7
4.4.2	Specialized Knowledge .....	7
4.4.3	Commonly Known or Reasonably Ascertainable Information .....	7
4.4.4	Valuation Reduction for Environmental Reasons .....	7
<b>5.0</b>	<b>RECORDS REVIEW .....</b>	<b>8</b>
5.1	STANDARD ENVIRONMENTAL RECORD RESOURCES .....	8
5.1.1	Subject Property .....	8
5.1.2	Surrounding Properties.....	8
5.2	ADDITIONAL RECORD SOURCES .....	10
5.2.1	Hennepin County Tax Information.....	10
5.3	HISTORICAL USE INFORMATION .....	10
5.3.1	Aerial Photographs .....	10
5.3.2	City Directories .....	11
5.3.3	Historical Maps .....	12
5.3.4	Fire Insurance Maps.....	12



**PHASE I ENVIRONMENTAL SITE ASSESSMENT  
RESIDENTIAL DEVELOPMENTS, 5432 ROWLAND ROAD AND 5501 BAKER ROAD, MINNETONKA**

Table of Contents

April 2022

5.4	PREVIOUS ENVIRONMENTAL REPORTS .....	12
<b>6.0</b>	<b>SUBJECT PROPERTY.....</b>	<b>13</b>
6.1	SUBJECT PROPERTY OBSERVATIONS.....	13
6.1.1	Materials Management .....	13
6.1.2	Solid and Hazardous Waste Management .....	13
6.1.3	Aboveground and Underground Storage Tanks (ASTs/USTs).....	13
6.1.4	Interior and Exterior Surface Observation .....	13
6.1.5	Pits, Sumps, Oil-Water Separators and Floor Drains .....	14
6.1.6	Wastewater and Stormwater Discharge Systems .....	14
6.1.7	Wells, Drywells and Lagoons .....	14
6.1.8	Polychlorinated Biphenyls (PCBs) and Oil Containing Equipment .....	14
<b>7.0</b>	<b>INTERVIEWS.....</b>	<b>15</b>
7.1	INTERVIEW WITH SUBJECT PROPERTY REPRESENTATIVE AND LOCAL GOVERNMENT OFFICIAL .....	15
<b>8.0</b>	<b>EVALUATION.....</b>	<b>16</b>
8.1	DATA GAPS/DATA FAILURE.....	16
8.2	IDENTIFIED FINDINGS .....	16
8.3	OPINIONS.....	17
8.4	CONCLUSIONS.....	17
<b>9.0</b>	<b>NON-SCOPE CONSIDERATIONS.....</b>	<b>18</b>
<b>10.0</b>	<b>REFERENCES.....</b>	<b>19</b>
<b>11.0</b>	<b>QUALIFICATIONS.....</b>	<b>20</b>



**PHASE I ENVIRONMENTAL SITE ASSESSMENT  
RESIDENTIAL DEVELOPMENTS, 5432 ROWLAND ROAD AND 5501 BAKER ROAD, MINNETONKA**

Table of Contents

April 2022

**FIGURES**

Figure 1 Site Location Map

Figure 2 Site Detail Map

**APPENDICES**

Appendix A User Questionnaire

Appendix B ERIS Report

Appendix C County Information

Appendix D Aerial Photographs

Appendix E City Directories

Appendix F Historical Maps

Appendix G Fire Insurance Map Research Document

Appendix H Subject Property Photographs

Appendix I Well Report

Appendix J Research Summary



## **1.0 EXECUTIVE SUMMARY**

### **1.1 PURPOSE AND SCOPE**

Stantec Consulting Services Inc. (Stantec) was authorized by City of Minnetonka to conduct this Phase I Environmental Site Assessment (ESA).

This ESA was conducted in accordance with the American Society for Testing and Materials (ASTM) Phase I Environmental Site Assessment Process, Designation E-1527-13 (ASTM Phase I Standard) and satisfies standards and practices set forth in 40 CFR Part 312 – Standards for Conducting All Appropriate Inquiry (AAI Rule) for the purposes of meeting the all appropriate inquiries provisions necessary to qualify for certain landowner liability protections under the Comprehensive Environmental Response, Compensation and Liability Act, 42 U.S.C. § 9601(35)(B). Additionally, this ESA is consistent with the minor modifications made to the ASTM standard in the E-1527-21 practice, which has not yet been adopted by the U. S. Environmental Protection Agency under the AAI Rule.

### **1.2 SUBJECT PROPERTY**

The Subject Property is located at 5432 Rowland Road and 5501 Baker Road, Minnetonka, Hennepin County, Minnesota.

### **1.3 CONCLUSIONS**

This ESA has identified no evidence of *recognized environmental conditions* (RECs), *controlled recognized environmental conditions* (CRECs) or *historical recognized environmental conditions* (HRECs) in connection with the Subject Property, except for the following:

- Three empty 55-gallon drums observed near the southern Subject Property border are considered a REC because the historical contents of the drums are unknown, and it is unknown if the drums contained any residual product at the time of dumping.

Although not considered to represent a REC, CREC, or HREC for the Subject Property, the following item of business environmental risk was identified:

- According to the Minnesota County Well Index, an active domestic water well is associated with the Rowland residence; however, the Subject Property representative indicated municipal water is the main source for the building. The unused domestic water well associated with the Rowland residence is considered a business environmental risk and should be sealed by a licensed contractor.



## 2.0 PURPOSE AND SCOPE

### 2.1 PURPOSE

Stantec was authorized by City of Minnetonka to conduct this Phase I ESA of the property and improvements located at 5432 Rowland Road and 5501 Baker Road, Minnetonka, Hennepin County, Minnesota; the Subject Property. The Subject Property consists of 2.24 acres occupied by two residential dwellings and one garage building with forest land on the southern and central portions. Access to the Subject Property is from Rowland Road and Baker Road. The Subject Property location is depicted in **Figure 1**. A Site Detail Map of the Subject Property is included as **Figure 2**.

The conclusions contained in this report have been made to assist City of Minnetonka in evaluating environmental conditions at the present time at the Subject Property. In addition, the report is intended to satisfy the requirements of “all appropriate inquiry... consistent with good commercial or customary practice” referenced in the Comprehensive Environmental Response, Compensation and Liability Act, 42 U.S.C. § 9601(35)(B). Additionally, this ESA is consistent with the minor modifications made to the ASTM standard in the E-1527-21 practice, which has not yet been adopted by the U. S. Environmental Protection Agency under the AAI Rule.

### 2.2 SCOPE

This ESA was prepared in accordance with the ASTM Phase I Standard and AAI Rule to identify, to the extent feasible and in accordance with the processes described herein: recognized environmental conditions, controlled recognized environmental conditions, and historical recognized environmental conditions in connection with the Subject Property.

As defined in ASTM E 1527-21, the term *recognized environmental condition* (REC) means “the presence or likely presence of any hazardous substances or petroleum products in, on or at a property: (1) due to a release to the environment; (2) under conditions of a release to the environment; or (3) under conditions that pose a material threat of a future release to the environment.” Additionally, though not specifically defined in ASTM E1527-13, Stantec considers the presence of a *vapor encroachment condition* to be a REC.

As defined in ASTM E1527-21, the term *controlled recognized environmental condition* (CREC) means “a recognized environmental condition resulting from a past release of hazardous substances or petroleum products that has been addressed to the satisfaction of the applicable regulatory authority, with hazardous substances or petroleum products allowed to remain in place subject to the implementation of required controls.”

As defined in ASTM E1527-21, the term *historical recognized environmental condition* (HREC) means “a past release of any hazardous substances or petroleum products that has occurred in connection with the property and has been addressed to the satisfaction of the applicable regulatory authority or meeting unrestricted use criteria established by a regulatory authority, without subjecting the property to any required controls.”



**PHASE I ENVIRONMENTAL SITE ASSESSMENT**  
**RESIDENTIAL DEVELOPMENTS, 5432 ROWLAND ROAD AND 5501 BAKER ROAD, MINNETONKA**  
Purpose and Scope  
May 2022

As defined in ASTM E1527-21, the term *business environmental risk* means “a risk which can have a material environmental or environmentally-driven impact on the business associated with the current or planned use of a parcel of commercial real estate, not necessarily limited to those environmental issues required to be investigated in this practice.”

A summary of the general scope of work for this project is described in the following tasks:

- **Task I. Records Retrieval and Review of Records:** Stantec obtained publicly available, practically reviewable and reasonably ascertainable federal, state, county and city information about the Subject Property and other properties within minimum established search distances of the Subject Property. These sources were searched for any information about RECs, CRECs, HRECs or business-related environmental risks relative to the Subject Property. This search included a review of Superfund sites; waste treatment, storage and disposal facilities regulated under RCRA; spills or discharges of hazardous substances, toxic materials or petroleum products; and known or recorded landfills; and/or well databases.
- **Task II. Site Reconnaissance:** Stantec visually inspected the Subject Property to evaluate the Subject Property for RECs and business-related environmental risks. The structures and grounds of the Subject Property were observed for filling, subsidence, unusual land or surface forms, colorations, odors, indications of dumping, and evidence of suspect environmental features on the Subject Property such as tanks, drains, drywells, etc. Observations pertaining to adjacent property use were also recorded where such observations pertained to RECs or business-related environmental risks relative to the Subject Property.
- **Task III. Interviews of People with Knowledge of the Subject Property:** Stantec interviewed people with knowledge of the history of the Subject Property and of the surrounding properties. Interviews were completed in order to obtain information pertaining to RECs, CRECs or HRECs relative to the Subject Property. Interviewees included the Subject Property owner(s) and occupant(s), as well as local government officials.

Data gathered in the course of performing the above three tasks was used in concert to determine if information from one source indicated the need for additional information from another source.

- **Task IV. Reporting:** Stantec completed this Phase I ESA by combining the information retrieved through data searches with the observations that were made during the Subject Property reconnaissance and interviews. Photographs were taken to document the overall status and current use of the Subject Property and specific areas of concern.

Deviations from the scope described in the ASTM Phase I Standard are identified in Section 2.3.

## **2.3 DEVIATIONS**

No intentional deviations from the ASTM Phase I Standard were made in preparing this report.





## **2.4 LIMITATIONS AND EXCEPTIONS**

The results of this study, performed by Stantec, are based on the scope of work defined in Section 2.2, subject to any project-specific limitations or project-specific additional non-scope considerations described herein.

As is the case with any investigation of finite scope, this review is intended to reduce, but cannot eliminate, the uncertainty regarding the potential for RECs, CRECs or HRECs in connection with the Subject Property. Therefore, the possibility of the presence of some localized substances that may be classified as hazardous cannot be ruled out completely. However, it is Stantec's opinion that the conditions observed at the Subject Property are representative of existing conditions at the time of the site reconnaissance.

## **2.5 SIGNIFICANT ASSUMPTIONS**

Stantec assumes that City of Minnetonka and any interviewed parties have provided accurate information that will assist Stantec in determining appropriate inquiry, including but not limited to actual knowledge, previously prepared reports, environmental cleanup liens and title review information. In addition, Stantec assumes, for the purposes of the site reconnaissance, adequate information has been provided to accurately establish the physical boundaries of the real property being evaluated.

## **2.6 SPECIAL TERMS AND CONDITIONS**

The purpose of this report is to aid in the environmental assessment of the Subject Property and not to evaluate the structural condition of buildings or other features of the Subject Property.

Stantec has performed its work in a manner consistent with the care and skill ordinarily exercised by members of the environmental profession. The conclusions contained in this report represent our professional opinions. These opinions were arrived at in accordance with currently accepted engineering practices at this time and location. Stantec does not offer any form of warranty or guarantee that the Subject Property contains no hazardous substances, pollutants or contaminants.

Stantec assumes no responsibility for the accuracy of information that was obtained from other sources, including, without limitation, regulatory and government agencies, persons knowledgeable about the Subject Property, persons knowledgeable about adjacent properties and vendors of public practice.

## **2.7 USER RELIANCE**

This report has been prepared solely for the information and use of City of Minnetonka. Others wishing to rely on the findings of this report, not having a contractual relationship with Stantec, do so without permission and at their own risk. Our professional recommendations made to the addressee(s) are exclusive to that party's disclosed intended or proposed consideration with respect to the Subject Property at the present time.



## 3.0 SITE DESCRIPTION

### 3.1 USE OF SUBJECT PROPERTY

The Subject Property is located in a residential area in the City of Minnetonka, Minnesota.

<b>Site Address/Location</b>	<b>Address:</b> 5432 Rowland Road and 5501 Baker Road <b>County:</b> Hennepin <b>Township:</b> 117 North	<b>City:</b> Minnetonka <b>State:</b> Minnesota <b>Range:</b> 22 West <b>Section:</b> NE ¼ of NE ¼ of 34
<b>Property Information</b>	<b>Size:</b> 2.24 acres <b>Property Identification Numbers:</b> 34-117-22-11-0017 and 34-117-22-11-0022	
<b>Improvements</b>	The Subject Property has two residential dwellings and one garage building with forest land on the southern and central portions.	
<b>Building Information</b>	<b>Size:</b> 5432 Rowland: ~ 3,400 square feet 5501 Baker: ~ 1,600 square feet <b>Description:</b> The buildings are two-story residences with a garage associated with 5501 Baker Road.	<b>Year of Construction:</b> 1965 1946
<b>Use of the Property</b>	<b>Current Use:</b> The Subject Property is vacant residences. <b>Past Use:</b> According to reviewed sources of information, the Subject Property was undeveloped land or agricultural cropland by at least 1937. The 5501 Baker residence was then constructed on the Subject Property in 1946 with the 5432 Rowland residence constructed in 1965. Since construction, the Subject Property has been used for residential purposes until November 2021 when it was vacated.	
<b>Ownership and Operation of the Property</b>	<b>Current Ownership &amp; Operation:</b> The Subject Property is owned by the City of Minnetonka and is unoccupied.	

### 3.2 CURRENT USE OF ADJOINING PROPERTIES

The following land uses were noted on adjoining properties:

Direction	Description
North	Residential dwellings



<b>East</b>	Residential dwellings (beyond Rowland Road)
<b>South</b>	Residential dwellings
<b>West</b>	Interstate 494

### **3.3 PHYSICAL SETTING**

#### **3.3.1 Topography**

The Subject Property slopes from the western portion at an elevation of approximately 960 feet above mean sea level to the eastern portion at an elevation of approximately 930 feet above mean sea level. Site surface drainage is to the low-lying land to the southeast of the Subject Property or to the east toward the municipal stormwater sewer system associated with Rowland Road. Historic development may have included grading or filling of the Subject Property to improve the location for construction and drainage.

#### **3.3.2 Geology**

Published references describe the surficial geology at the Subject Property as silty clay to loamy sand and gravel on the western portion with fine-grained sand to sandy gravel on the eastern portion (Berthold, 2018).

Shallow bedrock in the vicinity of the Subject Property consists of St. Peter Sandstone described as white to tan, fine- to medium-grained friable quartzose sandstone (Retzler, 2018). Depth to bedrock is approximately 151 to 250 feet below ground surface (bgs) (Retzler, 2018).

#### **3.3.3 Hydrogeology**

The general direction of regional groundwater flow in the area of the Subject Property is presumed to be to the south toward the Minnesota River (Berg, 2021). Local conditions may vary due to surface water features, perched groundwater conditions or artificially created drainage systems. Depth to shallow groundwater is noted to be approximately 10 to 20 feet below ground surface (Berg, 2021).



## **4.0 USER PROVIDED INFORMATION**

### **4.1 REASON FOR PERFORMING PHASE I ESA**

This Phase I ESA is being performed as a component of due diligence activities and to determine whether RECs, CRECs or HRECs affect the Subject Property.

### **4.2 OWNER, PROPERTY MANAGER AND OCCUPANT INFORMATION**

The Subject Property is owned by the City of Minnetonka and is unoccupied.

### **4.3 TITLE RECORD INFORMATION**

A title commitment record for the Subject Property was not provided to Stantec during preparation of this Phase I ESA, and a title search was not within the scope of this ESA.

### **4.4 USER QUESTIONNAIRE**

An All Appropriate Inquiries User Questionnaire was completed by Mr. Robert Hanson, Economic Development Coordinator for the City of Minnetonka, to establish the User's knowledge of environmental condition of the Subject Property. The following sections include the information obtained from the completed User Questionnaire, which is included in **Appendix A**.

#### **4.4.1 Environmental Liens or Activity and Use Limitation**

No independent review of environmental liens was undertaken by Stantec as a part of this scope of work. No activity and use limitations were disclosed to Stantec during preparation of this ESA.

#### **4.4.2 Specialized Knowledge**

No prior assessments were provided to Stantec at the outset of this scope of work.

#### **4.4.3 Commonly Known or Reasonably Ascertainable Information**

Commonly known or reasonably ascertainable environmental information was found relevant to this study, which is discussed throughout this ESA.

#### **4.4.4 Valuation Reduction for Environmental Reasons**

No valuation reduction for environmental reasons was disclosed at the outset of this study.



## 5.0 RECORDS REVIEW

### 5.1 STANDARD ENVIRONMENTAL RECORD RESOURCES

Stantec requested and reviewed a search of files from federal and state databases from the Environmental Risk Information Services Database Report (ERIS Report) for the Subject Property. Files were searched from Federal and State environmental records databases within minimum search distances as specified in the ASTM Phase I Standard, and the ERIS Report included a more extensive database list than those minimally identified as required by the ASTM Phase I Standard. A summary of the sites identified in the ERIS Report are discussed below, along with information regarding the significance of the listing for the Subject Property. The ERIS Report, which contains more information regarding database descriptions and search distances, is included in **Appendix B**.

#### 5.1.1 Subject Property

The Subject Property **was not** identified on the reviewed regulatory databases in the ERIS Report.

#### 5.1.2 Surrounding Properties

Mapped sites of regulatory interest identified within the search radii defined by the ASTM Phase I Standard, as identified in the ERIS Report, include the following:

Number of Sites	Regulatory Database	Comments
4	RCRA Very Small Quantity Generator Facilities (RCRA VSQG) sites	RCRA VSQG listings are sites listed by the EPA as very small quantity generators of hazardous waste. The RCRA VSQG sites are located greater than 0.17 miles southeast or east from the Subject Property. The ERIS Report does not identify violations associated with the permits. Based on the distance and lack of identified violations, these listings are not considered RECs for the Subject Property.
3	RCRA Former Generator Facilities (RCRA NON GEN) sites	The RCRA NON GEN database identifies former hazardous waste generator sites managed by the EPA. The RCRA NON GEN sites are located greater than 0.20 miles southeast from the Subject Property, side- to downgradient with respect to anticipated groundwater flow. The ERIS Report does not identify violations associated with the permits. Based on the distance, location, and lack of identified violations, these listings are not considered RECs for the Subject Property.
1	Historical Leak Sites (HIST LEAKSITES) site	This database identifies historical leaking storage tank incidents through the MPCA. The HIST LEAKSITES site, Tennis West Inc., is located approximately 0.33 miles south from the Subject Property,



**PHASE I ENVIRONMENTAL SITE ASSESSMENT**  
**RESIDENTIAL DEVELOPMENTS, 5432 ROWLAND ROAD AND 5501 BAKER ROAD, MINNETONKA**  
Records Review  
May 2022

Number of Sites	Regulatory Database	Comments
		downgradient with respect to anticipated groundwater flow. Based on the distance and location, this listing is not considered a REC for the Subject Property.
1	MPCA Remediation Leak Sites (LST REM SITE) site	This database identifies leaking storage tank incidents identified by the MPCA. The LST REM SITE listing is associated with the HIST LEAKSITES database discussed above.
24	MPCA Agency Interest (MPCA AI) sites	The MPCA AI database provides a variety of environmental information about the search area. A listing in the MPCA AI database, by itself, is not indicative of a release or a material threat of release of petroleum products or potentially hazardous substances at the facility.
1	Spill Listings (SPILLS) sites	This database identifies locations with known contamination from spills reported to the MPCA. The SPILLS listing is located at the Baker Road and Rowland Road intersection. The ERIS Report indicates the release occurred on April 8, 1998 and has been issued closure status. Based on the distance and closure status, this listing is not considered a REC for the Subject Property.
1	Department of Agriculture Spills (AG SPILLS) site	The AG SPILLS database lists agricultural chemical incidents in Minnesota maintained by the Minnesota Department of Agriculture. The AG SPILLS site is located approximately 0.10 mile south-southwest from the Subject Property, downgradient with respect to anticipated groundwater flow. The ERIS Report indicates the spill was issued regulatory closure status. Based on the distance, location, and closure status, this listing is not considered a REC for the Subject Property.
1	Historical Spill Listings (HIST SPL) sites	This database identifies historical locations with known contamination from spills reported to the MPCA. The HIST SPL listings are associated with the SPILLS database discussed above.

Fourteen unmapped sites were identified in the ERIS Report. Unmapped sites are those where address information is insufficient to allow the sites to be accurately mapped by ERIS. Stantec was able to ascertain the approximate locations of each unmapped site and that none of the unmapped sites were directly associated with or directly adjacent to the Subject Property. Based on location and/or database listings, these sites are not considered a threat to soil, groundwater or soil vapor conditions at the Subject Property, and, therefore, are not considered to represent RECs for the Subject Property.



Stantec did not review State/County/City files for these database listings because sufficient information was available from other sources to determine the potential for RECs, CRECs and/or HRECs relative to the Subject Property.

## **5.2 ADDITIONAL RECORD SOURCES**

Additional record sources may be consulted when, in the judgment of the Environmental Professional, such additional records are reasonably ascertainable, sufficiently useful, accurate and complete, and are generally obtained pursuant to good commercial and customary practice. Such records may include local brownfield lists, or other local lists similar to those federal, state and tribal lists. Such sources may include local health or environmental departments, fire departments, planning departments, building permit or inspection departments, and other local pollution, water quality or utility companies.

### **5.2.1 Hennepin County Tax Information**

Hennepin County tax information was obtained and reviewed from the Hennepin County tax assessor's website. Tax records provide publicly available information about the Subject Property. The tax records did not reveal additional information with respect to the environmental condition of the Subject Property.

The Hennepin County tax information is included as **Appendix C**.

## **5.3 HISTORICAL USE INFORMATION**

### **5.3.1 Aerial Photographs**

Aerial photographs were reviewed from 1937, 1940, 1947, 1951, 1956, 1960, 1966, 1967, 1971, 1974, 1978, 1984, 1987, 1994, 2000, 2004, 2009, 2012, and 2016. The aerial photographs are presented in **Appendix D**.

<b>Year</b>	<b>Description</b>
<b>1937-1940</b>	The 1937 and 1940 aerial photographs show the Subject Property as agricultural cropland or vacant land with vegetation on the western portion.  Adjacent sites are shown as vacant land or agricultural cropland with Rowland Road to the immediate east of the Subject Property and Baker Road to the immediate west. Railroad tracks are shown to the immediate southeast of the Subject Property. The 1940 aerial photograph shows adjacent sites to the north, south, and west of the Subject Property developed with residential dwellings.
<b>1947</b>	The 1947 aerial photograph shows a small building on the west-central portion of the Subject Property with grading activities on the western portion.  Adjacent sites are shown in similar configurations as the previous aerial photograph.



**PHASE I ENVIRONMENTAL SITE ASSESSMENT**  
**RESIDENTIAL DEVELOPMENTS, 5432 ROWLAND ROAD AND 5501 BAKER ROAD, MINNETONKA**  
Records Review  
May 2022

<b>1951-1960</b>	The 1951 through 1960 aerial photographs show a building on the west central portion of the Subject Property with agricultural cropland on the eastern and southern portions. Adjacent sites are shown developed with residential dwellings or agricultural cropland.
<b>1966</b>	The 1966 aerial photograph shows the residential dwelling on the eastern portion of the Subject Property with the building on the western portion. Adjacent sites are shown in similar configurations as previous aerial photographs with Interstate 494 shown to the west of the Subject Property.
<b>1967</b>	The 1967 aerial photograph shows additional outbuildings on the western portion of the Subject Property. Adjacent sites are shown in similar configurations as previous aerial photographs.
<b>1971-1994</b>	The 1971 through 1994 aerial photographs show the Subject Property developed with the two current residential dwellings with a garage building on the western portion. Adjacent sites are shown in similar configurations as previous aerial photographs. The 1984 and subsequent aerial photographs show residential dwellings to the south of the Subject Property.
<b>2000-2016</b>	The 2000 through 2016 aerial photographs show the current electrical transmission tower on the western portion of the Subject Property. Adjacent sites are shown in similar configurations as previous aerial photographs.

### 5.3.2 City Directories

City directories were researched for the Subject Property and surrounding properties. The streets researched were Rowland Road and Baker Road and directories were available for the years 1967, 1972, 1977, 1982, 1988, 1992/93, 1999, 2007, 2013, and 2018. The city directories are included as **Appendix E**. Listings for the address of the Subject Property (5432 Rowland Road and 5501 Baker Road) consist of the following:

<b>Directory Year</b>	<b>Subject Property Listing</b>
<b>1967-1982</b>	Residential listings
<b>1988</b>	5432 Rowland: residential listing 5501 Baker: no listing identified
<b>1992/93</b>	Residential listings
<b>1999</b>	5432 Rowland: no listing identified 5501 Baker: residential listing
<b>2007-2018</b>	Residential listings

Other listings in the vicinity of the Subject Property include other commercial and residential listings.





### **5.3.3 Historical Maps**

The Minneapolis, Minnesota USGS 15-minute series topographic maps dated 1896, 1901, and 1954 and the Hopkins, Minnesota USGS 7.5-minute series topographic maps dated 1954, 1967, 1980, 1993, 2013, and 2016 depict the area of the Subject Property.

The 1896 and 1901 topographic maps do not depict structures or other items on the Subject Property. A paved road is depicted to the east of the Subject Property with railroad tracks to the south.

The 1954 topographic map depicts a structure with wooded land on the western portion of the Subject Property. Structures are depicted to the north, east, south, and west of the Subject Property with Rowland Road to the immediate east of the Subject Property and Baker Road to the immediate west.

The 1967 through 1993 topographic maps depicts the Subject Property with an additional structure on the eastern portion of the Subject Property. Structures are shown to the north, east, and southeast of the Subject Property with railroad tracks to the south and Interstate 494 to the west.

The 2013 and 2016 topographic maps do not show structures, by design, just roadways and natural features.

The historical maps are included as **Appendix F**.

### **5.3.4 Fire Insurance Maps**

A search was conducted to determine if fire insurance maps were available for the Subject Property. Fire insurance maps were created for insurance underwriters and often contain information regarding the uses of individual structures and the locations of fuel and/or chemical storage tanks that may have been on a particular property.

According to Historical Information Gatherers, Inc. (HIG), fire insurance map coverage is not available in the research materials searched for the Subject Property. HIG fire insurance map research documentation is included as **Appendix G**.

## **5.4 PREVIOUS ENVIRONMENTAL REPORTS**

Previous environmental reports were not provided to Stantec during preparation of this Phase I ESA.



## **6.0 SUBJECT PROPERTY**

### **6.1 SUBJECT PROPERTY OBSERVATIONS**

Ms. Rachel Kieser of Stantec conducted a site reconnaissance on April 22, 2022. Stantec staff visually observed the Subject Property to identify current land use, obtain evidence of past uses, and to identify surface characteristics of the Subject Property for the presence of RECs. Subject Property photographs are included in **Appendix H**.

The site reconnaissance consisted of visually observing the interior and exterior portions of the Subject Property. Stantec staff observed (from the Subject Property boundaries) the adjoining properties for evidence of RECs, and for indications of past and current land use.

As noted in Section 3.1, the Subject Property consists of two residential dwellings and one garage building (Photographs 1-2) with forest land on the southern and central portions (Photograph 3). The buildings are two-story residences (Photographs 4-11) with a garage associated with 5501 Baker Road (Photograph 12).

The residences are served by utility electric, gas, and telephone services. Municipal sanitary sewer system also serves the buildings. The 5432 Rowland residence is identified with a domestic well.

#### **6.1.1 Materials Management**

Materials are not currently managed at the Subject Property but historically include typical residential waste. Stantec noted chemicals at the Subject Property consist of small quantities of residential cleaning and maintenance chemicals (Photographs 13-15).

#### **6.1.2 Solid and Hazardous Waste Management**

Vendor-maintained residential trash and/or recycling containers were noted outside the residences to manage solid waste prior to regular collection (Photographs 16-17). No evidence of hazardous waste generation was noted during the site reconnaissance or documented in the ERIS Report.

#### **6.1.3 Aboveground and Underground Storage Tanks (ASTs/USTs)**

Stantec observed no evidence of former or existing ASTs/USTs at the Subject Property. No evidence of former or existing ASTs/USTs was documented in the regulatory database review. A fuel oil tank was formerly located in the basement of the 5501 Baker residence; however, the tank was not observed during the site reconnaissance (Photograph 18). No stains or other evidence of spills was observed in the area of the historical fuel tank.

#### **6.1.4 Interior and Exterior Surface Observation**

Stantec observed no evidence of soil subsidence, surface staining, pooled liquids, stressed vegetation, or fill soil piles on the Subject Property. Scattered wind-blown debris was observed in the forest area of the



Subject Property. Empty 55-gallon drums were observed near the southern Subject Property border (Photograph 19). The drums appeared rusted and partially buried in the ground. Additional metal debris was observed to the south of the Baker Residence in the area of the historical railroad right-of-way (Photograph 20). The drums are considered a REC because the historical contents of the drums are unknown and it is unknown if the drums contained any residual product at the time of dumping.

#### **6.1.5 Pits, Sumps, Oil-Water Separators and Floor Drains**

Stantec did not observe pits, sumps, oil-water separators or floor drains on the Subject Property at the time of the site reconnaissance.

#### **6.1.6 Wastewater and Stormwater Discharge Systems**

The Subject Property is served by the municipal sanitary sewer system. Stormwater at the Subject Property drains to the low-lying land to the southeast of the Subject Property or to the east toward the municipal stormwater sewer system associated with Rowland Road.

#### **6.1.7 Wells, Drywells and Lagoons**

Stantec did not observe the presence of wells, drywells or lagoons at the time of the site reconnaissance.

According to the Minnesota County Well Index, an active domestic water well is associated with the 5432 Rowland residence. A copy of the well report is included in **Appendix I**.

#### **6.1.8 Polychlorinated Biphenyls (PCBs) and Oil Containing Equipment**

Stantec did not observe the presence of transformers or potentially PCB-containing equipment on the Subject Property at the time of the site reconnaissance.



## **7.0 INTERVIEWS**

### **7.1 INTERVIEW WITH SUBJECT PROPERTY REPRESENTATIVE AND LOCAL GOVERNMENT OFFICIAL**

<b>Date of Interview:</b>	<b>April 22, 2022</b>
<b>Name:</b>	Mr. Rob Hanson
<b>Affiliation:</b>	City of Minnetonka Economic Development Coordinator
<b>Years familiar with Subject Property:</b>	Over 20 years
<b>Telephone Number:</b>	952-939-8234

Stantec interviewed Mr. Hanson regarding his knowledge of the Subject Property. Mr. Hanson indicated the City of Minnetonka has owned the 5501 Baker residence since 1988 and the 5432 Rowland residence since 2000. The city has been rented out the residences for residential use, and to Mr. Hanson's knowledge, the Subject Property has always been used for residential purposes. He indicated the Subject Property has been vacant since November 2021. Mr. Hanson indicated the 5501 Baker residence had a fuel oil tank in the basement of the building with no known fuel oil tank in the 5432 Rowland residence. He also indicated the 5432 Rowland residence is connected to municipal water with a historical domestic water well was associated with the building. He was unaware of spills or other issues associated with the fuel oil tank in the 5501 Baker residence. Mr. Hanson was not aware of the apparent dumping of drums and other debris on the southern portion of the Subject Property. Mr. Hanson was unaware of historical structures or septic systems at the Subject Property.



## **8.0 EVALUATION**

### **8.1 DATA GAPS/DATA FAILURE**

Historical information was reviewed back to 1896. Data gaps greater than five years exist from prior to from 1901 to 1937, from 1940 to 1947, and from 1960 to 1966.

The interviews, historical maps, city directories, and aerial photographs provide generally good corroborating information that allows an understanding of historical Subject Property use. A research summary is included as **Appendix J**.

Stantec considers the evaluation of the presence of RECs, CRECs and HRECs to be complete, based on the lack of identified changes in land use during the periods affected by data gaps of more than five years. Therefore, we do not recommend additional investigation relative to the resolution of those data gaps, as we do not believe it would materially affect our conclusion.

### **8.2 IDENTIFIED FINDINGS**

Stantec was authorized by City of Minnetonka to conduct this Phase I ESA of the property and improvements located at 5432 Rowland Road and 5501 Baker Road, Minnetonka, Hennepin County, Minnesota; the Subject Property. The Subject Property consists of 2.24 acres occupied by two residential dwellings and one garage building with forest land on the southern and central portions. Access to the Subject Property is from Rowland Road and Baker Road.

The buildings are two-story residences with a garage associated with 5501 Baker Road. A fuel oil tank was formerly in the basement of the 5501 Baker residence; however, the tank was not observed during the site reconnaissance. No stains or other evidence of spills was observed in the area of the historical fuel tank.

Three empty 55-gallon drums were observed near the southern Subject Property border with additional metal debris observed to the south of the Baker Residence in the area of the historical railroad right-of-way. The drums are considered a REC because the historical contents of the drums are unknown, and it is unknown if the drums contained any residual product at the time of dumping.

According to the Minnesota County Well Index, an active domestic water well is associated with the 5432 Rowland residence; however, the Subject Property representative indicated municipal water is the main source for the building.

According to reviewed sources of information, the Subject Property was undeveloped land or agricultural cropland by at least 1937. The 5501 Baker residence was then constructed on the Subject Property in 1946 with the 5432 Rowland residence constructed in 1965. Since construction, the Subject Property has been used for residential purposes until November 2021 when it was vacated.

The Subject Property was not identified on the reviewed regulatory databases in the ERIS Report.



Additional mapped sites of regulatory interest revealed within the ERIS Report are not considered RECs, HRECs or CRECs. Based on the review of the revealed sites of regulatory interest, including unmapped site listings revealed within search radii defined by the Practice, we identified no material threat of release to the Subject Property from adjacent or upgradient properties.

### **8.3 OPINIONS**

The following opinions are based on the above findings:

- The historical agricultural use of the Subject Property from at least 1937 until 1946 is not considered to represent a REC, HREC or CREC, because there is no evidence of a release or material threat of a release of petroleum products or potentially hazardous substances as a result of its agricultural bank use.
- The historical residential use of the Subject Property from 1946 until 2021 is not considered to represent a REC, HREC or CREC, because there is no evidence of a release or material threat of a release of petroleum products or potentially hazardous substances as a result of its residential use.
- A historical fuel oil aboveground storage tank (AST) was located in the basement of the Baker residence. Based on the removal and lack of evidence of a release, the former AST is not considered a REC, CREC, or HREC.
- Three empty 55-gallon drums observed near the southern Subject Property border are considered a REC because the historical contents of the drums are unknown, and it is unknown if the drums contained any residual product at the time of dumping.
- According to the Minnesota County Well Index, an active domestic water well is associated with the Rowland residence; however, the Subject Property representative indicated municipal water is the main source for the building. The unused domestic water well associated with the Rowland residence is considered a business environmental risk and should be sealed by a licensed contractor.
- Additional mapped sites of regulatory interest revealed within the ERIS Report are not considered RECs, HRECs or CRECs based on the type of database, regulatory status or distance from the Subject Property.

### **8.4 CONCLUSIONS**

Stantec performed a Phase I ESA in conformance with the scope and limitations of the ASTM Phase I Standard and in accordance with the AAI Rule (40 CFR Part 312) of the property and improvements of 5432 Rowland Road and 5501 Baker Road in Minnetonka, Hennepin County, Minnesota. Exceptions to, or deletions from, the ASTM Phase I Standard are described in Section 2.3 and Section 2.4 of this report.

This ESA has identified no evidence of RECs, CRECs or HRECs in connection with the Subject Property except for the following:



**PHASE I ENVIRONMENTAL SITE ASSESSMENT**  
**RESIDENTIAL DEVELOPMENTS, 5432 ROWLAND ROAD AND 5501 BAKER ROAD, MINNETONKA**  
Evaluation  
May 2022

- Three empty 55-gallon drums observed near the southern Subject Property border are considered a REC because the historical contents of the drums are unknown, and it is unknown if the drums contained any residual product at the time of dumping.

Although not considered to represent a REC, CREC, or HREC for the Subject Property, the following item of business environmental risk was identified:

- According to the Minnesota County Well Index, an active domestic water well is associated with the Rowland residence; however, the Subject Property representative indicated municipal water is the main source for the building. The unused domestic water well associated with the Rowland residence is considered a business environmental risk and should be sealed by a licensed contractor.



## **9.0 NON-SCOPE CONSIDERATIONS**

Assessments of potential environmental issues or conditions at the Subject Property that may relate to commercial real estate activities, but were not part of this scope of work (unless otherwise noted) include the following:

- Asbestos Survey
- Radon Gas Survey
- Lead-Based Paint Assessment
- Lead in Drinking Water Evaluation
- Wetland Delineation
- Regulatory Compliance Audit
- Cultural and Historic Resources Review
- Industrial Hygiene Review
- Health and Safety Assessment
- Ecological Resources Evaluation
- Endangered Species Survey
- Indoor Air Quality Evaluation
- Mold Investigation
- High Voltage Power Lines Assessment

This list is not intended to be all-inclusive and is not intended to imply significance of further investigation into these non-scope items.





## 10.0 REFERENCES

American Society for Testing and Materials, *Standard Practice for Environmental Site Assessments: Phase I Environmental Site Assessment Process E 1527-21*, West Conshohocken, PA, 2013.

Berg, J.A., *Groundwater Atlas of Hennepin County, Minnesota*, Minnesota Department of Natural Resources, County Atlas Series C-45, Part B, report, 3 pls., GIS files, 2021.

Berthold, Angela J. *Surficial Geology*. University of Minnesota Geological Survey, County Atlas Series, Atlas C-45, Part A, Hennepin County, Plate 3, 2018.

Retzler, Andrew J. *Depth to Bedrock and Bedrock Topography*. University of Minnesota Geological Survey, County Atlas Series, Atlas C-45, Part A, Hennepin County, Plate 6, 2018.

Retzler, Andrew J. *Bedrock Geology*. University of Minnesota Geological Survey, County Atlas Series, Atlas C-45, Part A, Hennepin County, Plate 2, 2018.

Other materials referenced in this report are included in the Appendices.



## 11.0 QUALIFICATIONS

### Company Experience

Stantec Consulting Services Inc. (Stantec) is a full-service environmental consulting firm that specializes in providing comprehensive environmental, regulatory, and safety guidance for our client's real estate asset protection, redevelopment and development needs. Collectively, Stantec offers our clients over 25 years of experience, depth of technical and regulatory knowledge and expertise in the following service areas:

- Environmental Assessment Services (Phase I and II)
- Site Preparation/Planning Services
- Integrated Site Remediation and Risk-based Response Actions
- Storage Tank Removal, Replacement and Compliance
- Stormwater Management Plans and Permitting (NPDES requirements, etc.)
- Wetlands Delineation and Mitigation
- Environmental Permitting and Compliance
- Asbestos and Lead Identification and Abatement
- Voluntary Cleanup Programs and Guidance on Public Funding Mechanisms for Brownfield Redevelopment
- Indoor Air Quality Assessment
- Facility Layout Review for Environmental and Safety Efficiency
- Environmental Impact Assessments (EIA) and Statements (EIS), Environmental Assessment Worksheets (EAW), Alternative Urban Areawide Review (AUAR)
- Traffic Engineering
- Pollution Prevention Plans
- Greenhouse Gas Services

Stantec strives to provide our clients with strategic, high quality and cost-effective services that are customized to their specific needs. For more extensive information on the services we provide please refer to [www.Stantec.com](http://www.Stantec.com).



**PHASE I ENVIRONMENTAL SITE ASSESSMENT**  
**RESIDENTIAL DEVELOPMENTS, 5432 ROWLAND ROAD AND 5501 BAKER ROAD, MINNETONKA**  
Qualifications  
May 2022

**Individual Bios**

**Mr. Adam Zobel**

Mr. Zobel is a Senior Associate within the Real Estate and Environmental Due Diligence Group at Stantec. He has worked in the environmental consulting industry since 2002, assisting clients with transaction-based environmental due diligence, brownfield redevelopment, petroleum and non-petroleum release investigations, and remediation. Mr. Zobel holds a Bachelor of Arts in Biology with a Concentration in Business Management Studies from St. Olaf College in Northfield, Minnesota.

**Rachel Kieser, EIT**

Ms. Kieser is an Environmental Engineer within the Real Estate & Development Group at Stantec. She has over 4 years of experience working on diverse projects including environmental site assessments and investigations. Ms. Kieser has been a part of many projects that included transaction-based due diligence, collecting, and analyzing a variety of environmental samples. Ms. Kieser holds a Bachelor of Environmental Engineering from the University of Minnesota and an Engineer-In-Training (EIT) Certification.

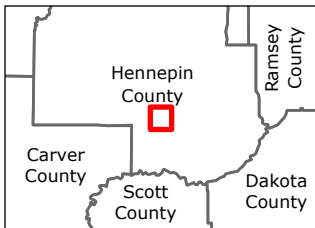
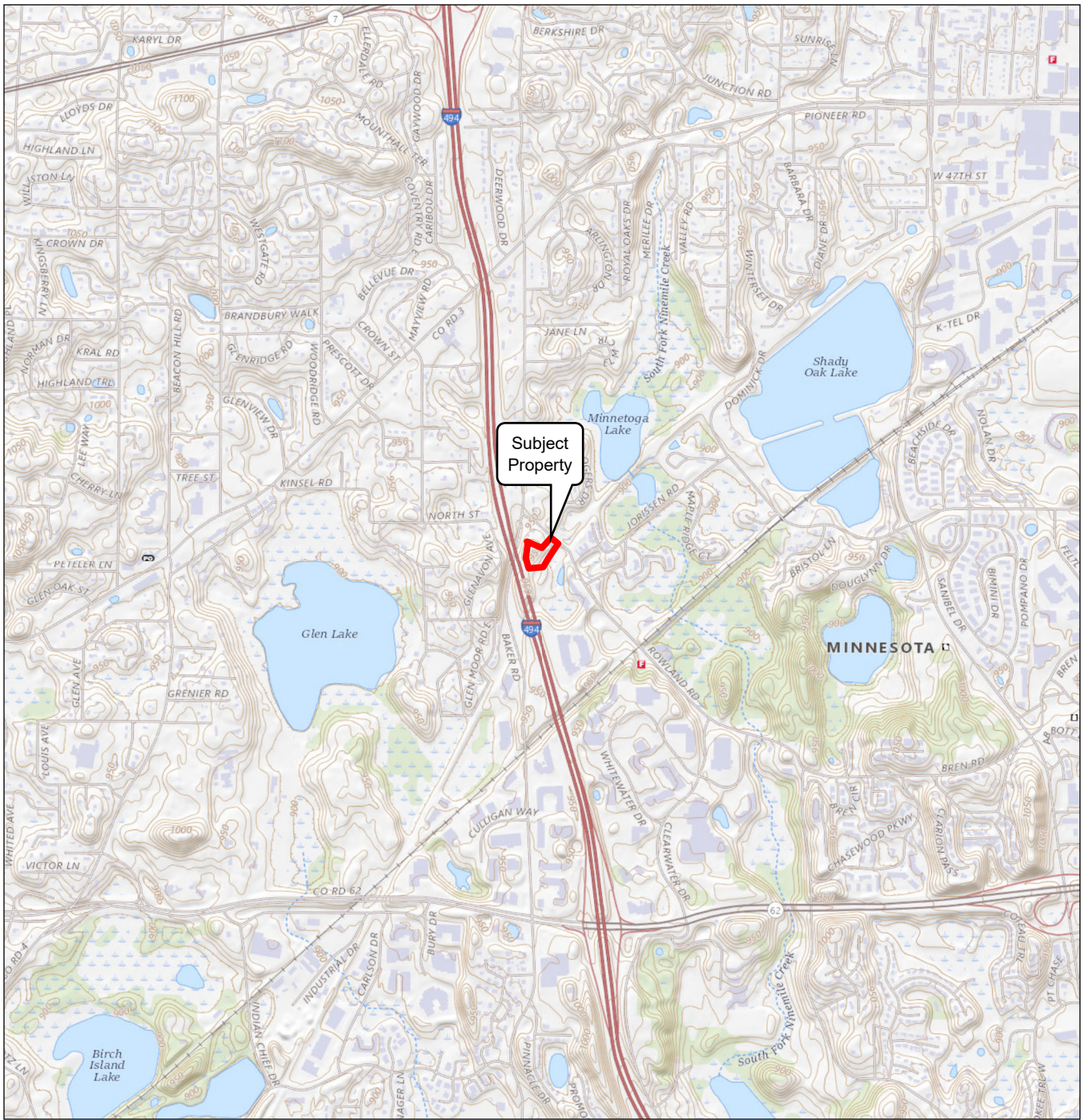


# **FIGURES**

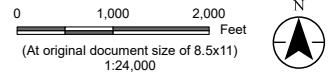
**1. Site Location Map**

**2. Site Detail Map**

V:\2277\active\227705010\03\_data\gis\proj\phase\_1\phase\_1.aprx Revised: 2022-04-25 By: ahyams



Legend  
 Subject Property

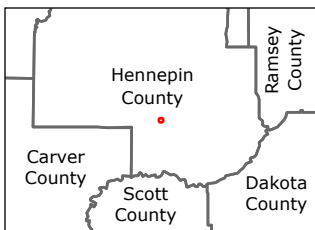


Project Location T117N, R22W, S34  
Minnetonka, Hennepin Co., MN  
Client/Project City of Minnetonka  
Phase I  
Prepared by ARH on 2022-04-25  
TR by XXX on 2020-XX-XX  
IR by XXX on 2020-XX-XX  
227705010

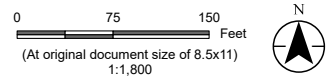
Figure No. 1  
Title Site Location Map

Disclaimer: This document has been prepared based on information provided by others as cited in the Notes section. Stantec has not verified the accuracy and/or completeness of this information and shall not be responsible for any errors or omissions which may be incorporated herein as a result. Stantec assumes no responsibility for data supplied in electronic format, and the recipient accepts full responsibility for verifying the accuracy and completeness of the data.

V:\2277\active\227705010\03\_data\gis\_cad\gis\proj\phase\_1\aprx Revised: 2022-04-25 By: ahyams



Legend  
 Subject Property



Project Location: T117N, R22W, S34, Minnetonka, Hennepin Co., MN  
Prepared by ARH on 2022-04-25  
TR by XXX on 2020-XX-XX  
IR by XXX on 2020-XX-XX

Client/Project: City of Minnetonka  
Phase I  
227705010

Figure No. 2  
Title Site Detail Map

# **APPENDIX A**

## **User Questionnaire**



### PHASE I ESA USER'S QUESTIONNAIRE

In order to qualify for protection from land owner liability under CERCLA as an *innocent landowner*, *bona fide prospective purchaser*, or *contiguous property owner*, ASTM standard practice E1527-13 and the federal AAI rule (40 CFR 312) require that the User of the Phase I ESA report provide certain information (if available) to the Environmental Professional completing the assessment. Failure to provide this information could result in a determination that "all appropriate inquiry" is not complete. Information that is not or cannot be provided to the Environmental Professional may be identified as a "data gap" in the Phase I ESA report.

Please answer the following questions as completely as possible. Attach additional pages as needed. Return the completed questionnaire to Stantec along with the executed Authorization For services form.

1. Property Information

Property Name: Residential Dwellings

Property Address(es): 5432 Rowland Road and 5501 Baker Road

City: Minnetonka State: MN Zip: 55343

Property Owner Name: City of Minnetonka

Property Owner Phone #: 952-939-8234

2. Contact For Site Access

Name: Robert Hanson

Company/Organization/Title: Economic Development Coordinator – City of Minnetonka

Phone # 952-939-8234 E-Mail Address: rhanson@minnetonkamn.gov

3. Environmental Cleanup Liens. Are you aware of any environmental cleanup liens against the property that are filed or recorded under federal, tribal, state or local law?  
 Yes  No

If yes, describe or attach details of the lien \_\_\_\_\_

4. Activity and Land Use Limitations. Are you aware of any activity and use limitations, such as engineering controls, land use restrictions, or institutional controls that are in place at the property and/or have been filed or recorded as applicable to the property as a result of environmental contamination, investigation, cleanup, or related matters?  
 Yes  No

If yes, describe or attach details of the limitations \_\_\_\_\_



5. Specialized Knowledge or Experience. As the User of this ESA, do you have any specialized knowledge or experience related to the property or nearby properties? For example, are you involved in the same line of business as the current or former occupants of the property or an adjoining property, such that you would have specialized knowledge about chemicals and processes used by this type of business?

\_\_\_\_\_ Yes                       No

If yes, describe or attach details of your specialized knowledge or experience \_\_\_\_\_  
\_\_\_\_\_

6. Relationship of Purchase Price to Fair Market Value of Property. Does the purchase price being paid for the property reasonably reflect the fair market value?

\_\_\_\_\_ Yes                      \_\_\_\_\_ No

Not applicable. User is not involved in a purchase of the property.

If you conclude that there is a difference, do you have any reason to believe that the reduced purchase price may be related to contamination known or believed to be present at the property?

\_\_\_\_\_ Yes, I have reason to believe that the purchase price for the property has been reduced in comparison with the fair market value due to contamination known or believed to be present at the property.

No, I have no reason to believe that the purchase price for the property has been reduced in comparison with the fair market value due to contamination known or believed to be present at the property.

7. Commonly Known or Reasonably Ascertainable Information. Are you aware of commonly known or reasonably ascertainable information about the property that would help the Environmental Professional to identify conditions indicative of releases or threatened releases of hazardous substances or petroleum products? For example:

Do you know the past uses of the property?

Yes (describe) The properties were both primarily single family residential. Both homes were built in the early 1960's. Prior to that the area was undeveloped land with agricultural uses in the surrounding neighborhood. Additionally, the Baker Road parcel had some disturbance with the construction of Interstate 494. \_\_\_\_\_  
\_\_\_\_\_

\_\_\_\_\_ No

Do you know of chemicals, hazardous substances or petroleum products that are present or once were present at the property?

Yes (describe) 5501 Baker Road has fuel oil for heating. A storage tank for the fuel oil is present on the property. \_\_\_\_\_  
\_\_\_\_\_

\_\_\_\_\_ No

Do you know of spills or other releases of chemicals, hazardous substances or petroleum products that have taken place at the property?

\_\_\_\_\_ Yes (describe) \_\_\_\_\_

\_\_\_\_\_

X \_\_\_\_\_ No

Do you know of any environmental cleanups that have taken place at the property?

\_\_\_\_\_ Yes (describe) \_\_\_\_\_

\_\_\_\_\_

X \_\_\_\_\_ No

8. The Degree of Obviousness of Contamination. E1527-13 and the federal AAI rule (40 CFR 312.31) require that the Phase I ESA consider the degree of obviousness of the presence or likely presence of contamination at the property, and the ability to detect the contamination by appropriate investigation. Based on your knowledge and experience related to the property, are there any *obvious* indicators that point to the presence or likely presence of contamination at the property?

\_\_\_\_\_ Yes (describe) \_\_\_\_\_

\_\_\_\_\_

\_\_\_\_\_

X \_\_\_\_\_ No

9. Availability of Previous Environmental Reports. Are you aware of previous environmental site assessment reports, other environmental reports, documents, correspondence, etc. concerning the property and its environmental condition?

\_\_\_\_\_ Yes (describe) \_\_\_\_\_

\_\_\_\_\_

X \_\_\_\_\_ No

Signature: \_\_\_\_\_

Name (printed): Robert E Hanson

Title: Economic Development Coordinator

Date: 4-26-22

# **APPENDIX B**

**ERIS Report**



---

# DATABASE REPORT

**Project Property:** *5432 Rowland Road and 5501 Baker Road  
Minnetonka  
5501 Baker Road  
Minnetonka MN 55343*

**Project No:** *2062640*

**Report Type:** *Database Report*

**Order No:** *22040800765*

**Requested by:** *Historical Information Gatherers*

**Date Completed:** *April 13, 2022*

**Environmental Risk Information Services**

*A division of Glacier Media Inc.*

1.866.517.5204 | [info@erisinfo.com](mailto:info@erisinfo.com) | [erisinfo.com](http://erisinfo.com)

# Table of Contents

Table of Contents.....	2
Executive Summary.....	3
Executive Summary: Report Summary.....	4
Executive Summary: Site Report Summary - Project Property.....	8
Executive Summary: Site Report Summary - Surrounding Properties.....	9
Executive Summary: Summary by Data Source.....	12
Map.....	17
Aerial.....	20
Topographic Map.....	21
Detail Report.....	22
Unplottable Summary.....	69
Unplottable Report.....	71
Appendix: Database Descriptions.....	81
Definitions.....	93

## **Notice: IMPORTANT LIMITATIONS and YOUR LIABILITY**

**Reliance on information in Report:** This report DOES NOT replace a full Phase I Environmental Site Assessment but is solely intended to be used as database review of environmental records.

**License for use of information in Report:** No page of this report can be used without this cover page, this notice and the project property identifier. The information in Report(s) may not be modified or re-sold.

**Your Liability for misuse:** Using this Service and/or its reports in a manner contrary to this Notice or your agreement will be in breach of copyright and contract and ERIS may obtain damages for such mis-use, including damages caused to third parties, and gives ERIS the right to terminate your account, rescind your license to any previous reports and to bar you from future use of the Service.

**No warranty of Accuracy or Liability for ERIS:** The information contained in this report has been produced by ERIS Information Inc. ("ERIS") using various sources of information, including information provided by Federal and State government departments. The report applies only to the address and up to the date specified on the cover of this report, and any alterations or deviation from this description will require a new report. This report and the data contained herein does not purport to be and does not constitute a guarantee of the accuracy of the information contained herein and does not constitute a legal opinion nor medical advice. Although ERIS has endeavored to present you with information that is accurate, ERIS disclaims, any and all liability for any errors, omissions, or inaccuracies in such information and data, whether attributable to inadvertence, negligence or otherwise, and for any consequences arising therefrom. Liability on the part of ERIS is limited to the monetary value paid for this report.

**Trademark and Copyright:** You may not use the ERIS trademarks or attribute any work to ERIS other than as outlined above. This Service and Report (s) are protected by copyright owned by ERIS Information Inc. Copyright in data used in the Service or Report(s) (the "Data") is owned by ERIS or its licensors. The Service, Report(s) and Data may not be copied or reproduced in whole or in any substantial part without prior written consent of ERIS.

# Executive Summary

## Property Information:

**Project Property:** *5432 Rowland Road and 5501 Baker Road Minnetonka  
5501 Baker Road Minnetonka MN 55343*

**Project No:** *2062640*

## **Coordinates:**

**Latitude:** *44.9044821*  
**Longitude:** *-93.44667782*  
**UTM Northing:** *4,972,436.70*  
**UTM Easting:** *464,736.51*  
**UTM Zone:** *15T*

**Elevation:** *933 FT*

## Order Information:

**Order No:** *22040800765*  
**Date Requested:** *April 8, 2022*  
**Requested by:** *Historical Information Gatherers*  
**Report Type:** *Database Report*

## Historicals/Products:

# Executive Summary: Report Summary

Database	Searched	Search Radius	Project Property	Within 0.12mi	0.125mi to 0.25mi	0.25mi to 0.50mi	0.50mi to 1.00mi	Total
<b><u>Standard Environmental Records</u></b>								
<b>Federal</b>								
DOE FUSRAP	Y	1	0	0	0	0	0	0
NPL	Y	1	0	0	0	0	0	0
PROPOSED NPL	Y	1	0	0	0	0	0	0
DELETED NPL	Y	0.5	0	0	0	0	-	0
SEMS	Y	0.5	0	0	0	0	-	0
SEMS ARCHIVE	Y	0.5	0	0	0	0	-	0
ODI	Y	0.5	0	0	0	0	-	0
CERCLIS	Y	0.5	0	0	0	0	-	0
IODI	Y	0.5	0	0	0	0	-	0
CERCLIS NFRAP	Y	0.5	0	0	0	0	-	0
CERCLIS LIENS	Y	PO	0	-	-	-	-	0
RCRA CORRACTS	Y	1	0	0	0	0	0	0
RCRA TSD	Y	0.5	0	0	0	0	-	0
RCRA LQG	Y	0.25	0	0	0	-	-	0
RCRA SQG	Y	0.25	0	0	0	-	-	0
RCRA VSQG	Y	0.25	0	0	4	-	-	4
RCRA NON GEN	Y	0.25	0	0	3	-	-	3
RCRA CONTROLS	Y	0.5	0	0	0	0	-	0
FED ENG	Y	0.5	0	0	0	0	-	0
FED INST	Y	0.5	0	0	0	0	-	0
LUCIS	Y	0.5	0	0	0	0	-	0
NPL IC	Y	0.5	0	0	0	0	-	0
ERNS 1982 TO 1986	Y	PO	0	-	-	-	-	0
ERNS 1987 TO 1989	Y	PO	0	-	-	-	-	0
ERNS	Y	PO	0	-	-	-	-	0
FED BROWNFIELDS	Y	0.5	0	0	0	0	-	0
FEMA UST	Y	0.25	0	0	0	-	-	0

<b>Database</b>	<b>Searched</b>	<b>Search Radius</b>	<b>Project Property</b>	<b>Within 0.12mi</b>	<b>0.125mi to 0.25mi</b>	<b>0.25mi to 0.50mi</b>	<b>0.50mi to 1.00mi</b>	<b>Total</b>
FRP	Y	0.25	0	0	0	-	-	0
HIST GAS STATIONS	Y	0.25	0	0	0	-	-	0
REFN	Y	0.25	0	0	0	-	-	0
BULK TERMINAL	Y	0.25	0	0	0	-	-	0
SEMS LIEN	Y	PO	0	-	-	-	-	0
SUPERFUND ROD	Y	1	0	0	0	0	0	0
<b>State</b>								
PLP	Y	1	0	0	0	0	0	0
DEL PLP	Y	1	0	0	0	0	0	0
SHWS	Y	0.5	0	0	0	0	-	0
SITE ASSESSMENT	Y	0.25	0	0	0	-	-	0
SWF/LF	Y	0.5	0	0	0	0	-	0
LCP	Y	0.5	0	0	0	0	-	0
UNPERMITTED LF	Y	0.5	0	0	0	0	-	0
RECYCLING	Y	0.5	0	0	0	0	-	0
HIST LUST	Y	0.5	0	0	0	0	-	0
DEL LUST	Y	0.5	0	0	0	0	-	0
HIST LAST	Y	0.5	0	0	0	0	-	0
HIST LEAKSITES	Y	0.5	0	0	0	1	-	1
LST REM SITE	Y	0.5	0	0	0	1	-	1
LST INCIDENT	Y	0.5	0	0	0	0	-	0
DELISTED LST	Y	0.5	0	0	0	0	-	0
UST	Y	0.25	0	0	0	-	-	0
AST	Y	0.25	0	0	0	-	-	0
HIST TANK	Y	0.25	0	0	0	-	-	0
DELISTED TANK	Y	0.5	0	0	0	0	-	0
INST	Y	0.5	0	0	0	0	-	0
AG CONTINGENCY	Y	0.125	0	0	-	-	-	0
BROWNFIELDS	Y	0.5	0	0	0	0	-	0
VIC	Y	0.5	0	0	0	0	-	0
POTENTIAL VIC	Y	0.5	0	0	0	0	-	0
MPCA AI	Y	0.5	0	1	7	16	-	24
<b>Tribal</b>								
INDIAN LUST	Y	0.5	0	0	0	0	-	0



Database	Searched	Search Radius	Project Property	Within 0.12mi	0.125mi to 0.25mi	0.25mi to 0.50mi	0.50mi to 1.00mi	Total
INDIAN UST	Y	0.25	0	0	0	-	-	0
DELISTED ILST	Y	0.5	0	0	0	0	-	0
DELISTED IUST	Y	0.25	0	0	0	-	-	0

County **No County standard environmental record sources available for this State.**

**Additional Environmental Records**

**Federal**

FINDS/FRS	Y	PO	0	-	-	-	-	0
TRIS	Y	PO	0	-	-	-	-	0
PFAS TRI	Y	0.5	0	0	0	0	-	0
PFAS NPL	Y	0.5	0	0	0	0	-	0
PFAS SSEHRI	Y	0.5	0	0	0	0	-	0
PFAS WATER	Y	0.5	0	0	0	0	-	0
HMIRS	Y	0.125	0	0	-	-	-	0
NCDL	Y	0.125	0	0	-	-	-	0
TSCA	Y	0.125	0	0	-	-	-	0
HIST TSCA	Y	0.125	0	0	-	-	-	0
FTTS ADMIN	Y	PO	0	-	-	-	-	0
FTTS INSP	Y	PO	0	-	-	-	-	0
PRP	Y	PO	0	-	-	-	-	0
SCRD DRYCLEANER	Y	0.5	0	0	0	0	-	0
ICIS	Y	PO	0	-	-	-	-	0
FED DRYCLEANERS	Y	0.25	0	0	0	-	-	0
DELISTED FED DRY	Y	0.25	0	0	0	-	-	0
FUDS	Y	1	0	0	0	0	0	0
FORMER NIKE	Y	1	0	0	0	0	0	0
PIPELINE INCIDENT	Y	PO	0	-	-	-	-	0
MLTS	Y	PO	0	-	-	-	-	0
HIST MLTS	Y	PO	0	-	-	-	-	0
MINES	Y	0.25	0	0	0	-	-	0
SMCRA	Y	1	0	0	0	0	0	0
MRDS	Y	1	0	0	0	0	0	0
URANIUM	Y	1	0	0	0	0	0	0
ALT FUELS	Y	0.25	0	0	0	-	-	0
CONSENT DECREES	Y	0.25	0	0	0	-	-	0
SSTS	Y	0.25	0	0	0	-	-	0

Database	Searched	Search Radius	Project Property	Within 0.12mi	0.125mi to 0.25mi	0.25mi to 0.50mi	0.50mi to 1.00mi	Total
PCB	Y	0.5	0	0	0	0	-	0
<b>State</b>								
DRYCLEANERS	Y	0.25	0	0	0	-	-	0
SPILLS	Y	0.125	0	1	-	-	-	1
AG SPILLS	Y	0.125	0	1	-	-	-	1
HIST SPL	Y	0.125	0	1	-	-	-	1
PFAS GW	Y	0.5	0	0	0	0	-	0
PFAS LANDFILL	Y	0.5	0	0	0	0	-	0
CDL	Y	PO	0	-	-	-	-	0
FEEDLOTS	Y	0.5	0	0	0	0	-	0
TIER 2	Y	0.125	0	0	-	-	-	0
BULK STORAGE	Y	0.25	0	0	0	-	-	0
<b>Tribal</b>	<b>No Tribal additional environmental record sources available for this State.</b>							
<b>County</b>	<b>No County additional environmental record sources available for this State.</b>							
<b>Total:</b>			0	4	14	18	0	36

\* PO – Property Only

\* 'Property and adjoining properties' database search radii are set at 0.25 miles.

## Executive Summary: Site Report Summary - Project Property

<i>Map Key</i>	<i>DB</i>	<i>Company/Site Name</i>	<i>Address</i>	<i>Direction</i>	<i>Distance (mi/ft)</i>	<i>Elev Diff (ft)</i>	<i>Page Number</i>
----------------	-----------	--------------------------	----------------	------------------	-------------------------	-----------------------	--------------------

No records found in the selected databases for the project property.

## Executive Summary: Site Report Summary - Surrounding Properties

Map Key	DB	Company/Site Name	Address	Direction	Distance (mi/ft)	Elev Diff (ft)	Page Number
<a href="#">1</a>	HIST SPL	URBAN	BAKER Rd & ROWLAND Rd Minnetonka MN 55345  <i>Program Int ID: 188784</i>	NNW	0.07 / 360.88	6	<a href="#">22</a>
<a href="#">1</a>	SPILLS		BAKER Rd & ROWLAND Rd MN 55345 Minnetonka MN	NNW	0.07 / 360.88	6	<a href="#">23</a>
<a href="#">2</a>	AG SPILLS	TRUGREEN/CHEMLAWN	BAKER RD & SOUTH ST MINNETONKA MN 55345  <i>Inv ID   Inv Status Type: CF-5951   Closed</i>	SSW	0.10 / 552.97	-10	<a href="#">23</a>
<a href="#">3</a>	MPCA AI	Minnetonka Highlands	5516 Glen Avon Ave Minnetonka MN 55345	WSW	0.11 / 561.46	47	<a href="#">23</a>
<a href="#">4</a>	RCRA VSQG	ALAN SIGNS	12808 JORISSEN RD MINNETONKA MN 55345  <i>EPA Handler ID: MN0000623116</i>	E	0.17 / 878.29	-23	<a href="#">25</a>
<a href="#">4</a>	MPCA AI	Alan Signs	12808 Jorissen Rd Minnetonka MN 55345	E	0.17 / 878.29	-23	<a href="#">26</a>
<a href="#">5</a>	RCRA NON GEN	CENTRAL STATES COMMUNICATION	5610 ROWLAND RD STE 150 MINNETONKA MN 55343  <i>EPA Handler ID: MND985681337</i>	SE	0.20 / 1,047.88	26	<a href="#">27</a>
<a href="#">5</a>	RCRA NON GEN	BISON INSTRUMENTS INC	5610 ROWLAND RD STE 10 MINNETONKA MN 55343- 8960 <i>EPA Handler ID: MNR000000778</i>	SE	0.20 / 1,047.88	26	<a href="#">29</a>
<a href="#">5</a>	MPCA AI	Bison Instruments Inc	5610 Rowland Rd Ste 10 Minnetonka MN 55343	SE	0.20 / 1,047.88	26	<a href="#">30</a>
<a href="#">5</a>	MPCA AI	Central States Communication	5610 Rowland Rd Ste 150 Minnetonka MN 55343	SE	0.20 / 1,047.88	26	<a href="#">32</a>
<a href="#">6</a>	RCRA NON GEN	GN RESOUND - MINNETONKA	5600 ROWLAND AVE MINNETONKA MN 55345  <i>EPA Handler ID: MNR000103069</i>	SE	0.21 / 1,114.16	9	<a href="#">33</a>
<a href="#">6</a>	RCRA VSQG	IDENTIX INC	5600 ROWLAND RD STE 205 MINNETONKA MN 55343  <i>EPA Handler ID: MNR000016147</i>	SE	0.21 / 1,114.16	9	<a href="#">35</a>

Map Key	DB	Company/Site Name	Address	Direction	Distance (mi/ft)	Elev Diff (ft)	Page Number
<a href="#">6</a>	RCRA VSQG	ANULEX TECHNOLOGIES	5600 ROWLAND RD STE 280 MINNETONKA MN 55343  <i>EPA Handler ID:</i> MNS000115071	SE	0.21 / 1,114.16	9	<a href="#">36</a>
<a href="#">6</a>	MPCA AI	GN Resound - Minnetonka	5600 Rowland Ave Minnetonka MN 55345	SE	0.21 / 1,114.16	9	<a href="#">37</a>
<a href="#">6</a>	MPCA AI	Anulex Technologies	5600 Rowland Rd Ste 280 Minnetonka MN 55343	SE	0.21 / 1,114.16	9	<a href="#">38</a>
<a href="#">6</a>	MPCA AI	Identix Inc	5600 Rowland Rd Ste 205 Minnetonka MN 55343	SE	0.21 / 1,114.16	9	<a href="#">40</a>
<a href="#">6</a>	MPCA AI	Osprey Medical Inc	5600 Rowland Rd Ste 250 Minnetonka MN 55343	SE	0.21 / 1,114.16	9	<a href="#">41</a>
<a href="#">6</a>	RCRA VSQG	OSPREY MEDICAL INC	5600 ROWLAND RD STE 250 MINNETONKA MN 55343- 4315 <i>EPA Handler ID:</i> MNS000203356	SE	0.21 / 1,114.16	9	<a href="#">43</a>
<a href="#">7</a>	MPCA AI	Environments Inc	5700 Baker Rd Minnetonka MN 55345	SSW	0.28 / 1,457.32	-2	<a href="#">44</a>
<a href="#">8</a>	HIST LEAKSITES	Tennis West Inc	5801 Baker Rd Minnetonka MN 55345  <i>Complete Site Closure Date   Leaksite Type Desc:</i> 02/09/1995 00:00:00   Leak Site	S	0.33 / 1,726.69	17	<a href="#">45</a>
<a href="#">8</a>	MPCA AI	Creative Auto Service	5801 Baker Rd Minnetonka MN 55345	S	0.33 / 1,726.69	17	<a href="#">47</a>
<a href="#">8</a>	LST REM SITE	Tennis West Inc	5801 Baker Rd Minnetonka MN	S	0.33 / 1,726.69	17	<a href="#">48</a>
<a href="#">9</a>	MPCA AI	12600 Whitewater Development	12600 Whitewater Dr Minnetonka MN 55343	SE	0.34 / 1,773.28	35	<a href="#">49</a>
<a href="#">10</a>	MPCA AI	Rowland Apartments	5709 Rowland Road Minnetonka MN 55345	ESE	0.35 / 1,827.68	-20	<a href="#">50</a>
<a href="#">11</a>	MPCA AI	Drive Remarketing Inc	5810 Baker Rd #130 Minnetonka MN 55345	S	0.35 / 1,847.07	13	<a href="#">52</a>
<a href="#">12</a>	MPCA AI	Cargill Inc	12700 Whitewater Dr Minnetonka MN 55343	SSE	0.40 / 2,109.87	65	<a href="#">53</a>

<b>Map Key</b>	<b>DB</b>	<b>Company/Site Name</b>	<b>Address</b>	<b>Direction</b>	<b>Distance (mi/ft)</b>	<b>Elev Diff (ft)</b>	<b>Page Number</b>
<a href="#">13</a>	MPCA AI	Design 1 - Minnetonka	5110 Baker Rd Minnetonka MN 55345	N	0.40 / 2,128.14	27	<a href="#">54</a>
<a href="#">14</a>	MPCA AI	Antares Pharma Inc	12500 Whitewater Dr Minnetonka MN 55343	SE	0.42 / 2,216.13	37	<a href="#">56</a>
<a href="#">15</a>	MPCA AI	Anchor Printing Company	5909 Baker Rd Ste 570 Minnetonka MN 55345	S	0.45 / 2,381.15	29	<a href="#">57</a>
<a href="#">15</a>	MPCA AI	Gestetner Corp	5909 Baker Rd Ste 570 Minnetonka MN 55345	S	0.45 / 2,381.15	29	<a href="#">58</a>
<a href="#">15</a>	MPCA AI	Vertebral Technologies, Inc.	5909 Baker Rd Ste 550 Minnetonka MN 55345	S	0.45 / 2,381.15	29	<a href="#">60</a>
<a href="#">16</a>	MPCA AI	Adc Telecommunications	12501 Whitewater Dr Minnetonka MN 55343	SE	0.45 / 2,384.72	63	<a href="#">61</a>
<a href="#">17</a>	MPCA AI	SP 2785-357 - Landscaping Eden Prairie	See Location Description Eden Prairie MN 55344	NNW	0.45 / 2,399.35	14	<a href="#">62</a>
<a href="#">18</a>	MPCA AI	Skyridge Business Center	5852-5870 Baker Rd Minnetonka MN 55345	S	0.47 / 2,475.98	21	<a href="#">64</a>
<a href="#">19</a>	MPCA AI	Gillette Children's Specialty Healthcare	12400 Whitewater Dr Minnetonka MN 55343	SE	0.47 / 2,506.10	45	<a href="#">65</a>
<a href="#">20</a>	MPCA AI	MFRA, Inc.	12800 Whitewater Dr Ste 300 Minnetonka MN 55343	SSE	0.50 / 2,615.30	43	<a href="#">67</a>

## Executive Summary: Summary by Data Source

### Standard

#### Federal

##### RCRA VSQG - RCRA Very Small Quantity Generators List

A search of the RCRA VSQG database, dated Jan 31, 2022 has found that there are 4 RCRA VSQG site(s) within approximately 0.25 miles of the project property.

<u>Equal/Higher Elevation</u>	<u>Address</u>	<u>Direction</u>	<u>Distance (mi/ft)</u>	<u>Map Key</u>
IDENTIX INC	5600 ROWLAND RD STE 205 MINNETONKA MN 55343  <i>EPA Handler ID: MNR000016147</i>	SE	0.21 / 1,114.16	<a href="#"><u>6</u></a>
OSPREY MEDICAL INC	5600 ROWLAND RD STE 250 MINNETONKA MN 55343-4315  <i>EPA Handler ID: MNS000203356</i>	SE	0.21 / 1,114.16	<a href="#"><u>6</u></a>
ANULEX TECHNOLOGIES	5600 ROWLAND RD STE 280 MINNETONKA MN 55343  <i>EPA Handler ID: MNS000115071</i>	SE	0.21 / 1,114.16	<a href="#"><u>6</u></a>

<u>Lower Elevation</u>	<u>Address</u>	<u>Direction</u>	<u>Distance (mi/ft)</u>	<u>Map Key</u>
ALAN SIGNS	12808 JORISSEN RD MINNETONKA MN 55345  <i>EPA Handler ID: MN0000623116</i>	E	0.17 / 878.29	<a href="#"><u>4</u></a>

##### RCRA NON GEN - RCRA Non-Generators

A search of the RCRA NON GEN database, dated Jan 31, 2022 has found that there are 3 RCRA NON GEN site(s) within approximately 0.25 miles of the project property.

<u>Equal/Higher Elevation</u>	<u>Address</u>	<u>Direction</u>	<u>Distance (mi/ft)</u>	<u>Map Key</u>
BISON INSTRUMENTS INC	5610 ROWLAND RD STE 10 MINNETONKA MN 55343-8960  <i>EPA Handler ID: MNR000000778</i>	SE	0.20 / 1,047.88	<a href="#"><u>5</u></a>
CENTRAL STATES COMMUNICATION	5610 ROWLAND RD STE 150 MINNETONKA MN 55343  <i>EPA Handler ID: MND985681337</i>	SE	0.20 / 1,047.88	<a href="#"><u>5</u></a>
GN RESOUND - MINNETONKA	5600 ROWLAND AVE MINNETONKA MN 55345  <i>EPA Handler ID: MNR000103069</i>	SE	0.21 / 1,114.16	<a href="#"><u>6</u></a>

#### State

##### HIST LEAKSITES - Historical Leak Sites

A search of the HIST LEAKSITES database, dated Nov 1, 2016 has found that there are 1 HIST LEAKSITES site(s) within approximately 0.50 miles of the project property.

<u>Equal/Higher Elevation</u>	<u>Address</u>	<u>Direction</u>	<u>Distance (mi/ft)</u>	<u>Map Key</u>
Tennis West Inc	5801 Baker Rd Minnetonka MN 55345	S	0.33 / 1,726.69	<a href="#">8</a>

*Complete Site Closure Date | Leaksite Type Desc: 02/09/1995 00:00:00 | Leak Site*

### **LST REM SITE - MPCA Remediation Leak Sites**

A search of the LST REM SITE database, dated Mar 1, 2022 has found that there are 1 LST REM SITE site(s) within approximately 0.50 miles of the project property.

<u>Equal/Higher Elevation</u>	<u>Address</u>	<u>Direction</u>	<u>Distance (mi/ft)</u>	<u>Map Key</u>
Tennis West Inc	5801 Baker Rd Minnetonka MN	S	0.33 / 1,726.69	<a href="#">8</a>

### **MPCA AI - MPCA Agency Interests**

A search of the MPCA AI database, dated Sep 25, 2021 has found that there are 24 MPCA AI site(s) within approximately 0.50 miles of the project property.

<u>Equal/Higher Elevation</u>	<u>Address</u>	<u>Direction</u>	<u>Distance (mi/ft)</u>	<u>Map Key</u>
Minnetonka Highlands	5516 Glen Avon Ave Minnetonka MN 55345	WSW	0.11 / 561.46	<a href="#">3</a>
Central States Communication	5610 Rowland Rd Ste 150 Minnetonka MN 55343	SE	0.20 / 1,047.88	<a href="#">5</a>
Bison Instruments Inc	5610 Rowland Rd Ste 10 Minnetonka MN 55343	SE	0.20 / 1,047.88	<a href="#">5</a>
Osprey Medical Inc	5600 Rowland Rd Ste 250 Minnetonka MN 55343	SE	0.21 / 1,114.16	<a href="#">6</a>
Identix Inc	5600 Rowland Rd Ste 205 Minnetonka MN 55343	SE	0.21 / 1,114.16	<a href="#">6</a>
Anulex Technologies	5600 Rowland Rd Ste 280 Minnetonka MN 55343	SE	0.21 / 1,114.16	<a href="#">6</a>
GN Resound - Minnetonka	5600 Rowland Ave Minnetonka MN 55345	SE	0.21 / 1,114.16	<a href="#">6</a>



<b><u>Equal/Higher Elevation</u></b>	<b><u>Address</u></b>	<b><u>Direction</u></b>	<b><u>Distance (mi/ft)</u></b>	<b><u>Map Key</u></b>
Creative Auto Service	5801 Baker Rd Minnetonka MN 55345	S	0.33 / 1,726.69	<a href="#"><u>8</u></a>
12600 Whitewater Development	12600 Whitewater Dr Minnetonka MN 55343	SE	0.34 / 1,773.28	<a href="#"><u>9</u></a>
Drive Remarketing Inc	5810 Baker Rd #130 Minnetonka MN 55345	S	0.35 / 1,847.07	<a href="#"><u>11</u></a>
Cargill Inc	12700 Whitewater Dr Minnetonka MN 55343	SSE	0.40 / 2,109.87	<a href="#"><u>12</u></a>
Design 1 - Minnetonka	5110 Baker Rd Minnetonka MN 55345	N	0.40 / 2,128.14	<a href="#"><u>13</u></a>
Antares Pharma Inc	12500 Whitewater Dr Minnetonka MN 55343	SE	0.42 / 2,216.13	<a href="#"><u>14</u></a>
Anchor Printing Company	5909 Baker Rd Ste 570 Minnetonka MN 55345	S	0.45 / 2,381.15	<a href="#"><u>15</u></a>
Gestetner Corp	5909 Baker Rd Ste 570 Minnetonka MN 55345	S	0.45 / 2,381.15	<a href="#"><u>15</u></a>
Vertebral Technologies, Inc.	5909 Baker Rd Ste 550 Minnetonka MN 55345	S	0.45 / 2,381.15	<a href="#"><u>15</u></a>
Adc Telecommunications	12501 Whitewater Dr Minnetonka MN 55343	SE	0.45 / 2,384.72	<a href="#"><u>16</u></a>
SP 2785-357 - Landscaping Eden Prairie	See Location Description Eden Prairie MN 55344	NNW	0.45 / 2,399.35	<a href="#"><u>17</u></a>
Skyridge Business Center	5852-5870 Baker Rd Minnetonka MN 55345	S	0.47 / 2,475.98	<a href="#"><u>18</u></a>
Gillette Children's Specialty Healthcare	12400 Whitewater Dr Minnetonka MN 55343	SE	0.47 / 2,506.10	<a href="#"><u>19</u></a>

<u>Equal/Higher Elevation</u>	<u>Address</u>	<u>Direction</u>	<u>Distance (mi/ft)</u>	<u>Map Key</u>
MFRA, Inc.	12800 Whitewater Dr Ste 300 Minnetonka MN 55343	SSE	0.50 / 2,615.30	<a href="#">20</a>
<b><u>Lower Elevation</u></b>	<b><u>Address</u></b>	<b><u>Direction</u></b>	<b><u>Distance (mi/ft)</u></b>	<b><u>Map Key</u></b>
Alan Signs	12808 Jorissen Rd Minnetonka MN 55345	E	0.17 / 878.29	<a href="#">4</a>
Environments Inc	5700 Baker Rd Minnetonka MN 55345	SSW	0.28 / 1,457.32	<a href="#">7</a>
Rowland Apartments	5709 Rowland Road Minnetonka MN 55345	ESE	0.35 / 1,827.68	<a href="#">10</a>

## **Non Standard**

### **State**

#### **SPILLS - Spills reported to the Pollution Control Agency**

A search of the SPILLS database, dated Mar 1, 2022 has found that there are 1 SPILLS site(s) within approximately 0.12 miles of the project property.

<u>Equal/Higher Elevation</u>	<u>Address</u>	<u>Direction</u>	<u>Distance (mi/ft)</u>	<u>Map Key</u>
	BAKER Rd & ROWLAND Rd MN 55345 Minnetonka MN	NNW	0.07 / 360.88	<a href="#">1</a>

#### **AG SPILLS - Department of Agriculture Spills**

A search of the AG SPILLS database, dated Oct 15, 2021 has found that there are 1 AG SPILLS site(s) within approximately 0.12 miles of the project property.

<u>Lower Elevation</u>	<u>Address</u>	<u>Direction</u>	<u>Distance (mi/ft)</u>	<u>Map Key</u>
TRUGREEN/CHEMLAWN	BAKER RD & SOUTH ST MINNETONKA MN 55345	SSW	0.10 / 552.97	<a href="#">2</a>

*Inv ID | Inv Status Type: CF-5951 | Closed*

#### **HIST SPL - Historic spills reported to the Pollution Control Agency**

A search of the HIST SPL database, dated Nov 1, 2016 has found that there are 1 HIST SPL site(s) within approximately 0.12 miles of the project property.

<u>Equal/Higher Elevation</u>	<u>Address</u>	<u>Direction</u>	<u>Distance (mi/ft)</u>	<u>Map Key</u>
URBAN	BAKER Rd & ROWLAND Rd Minnetonka MN 55345	NNW	0.07 / 360.88	<a href="#">1</a>

Equal/Higher Elevation

Address

Direction

Distance (mi/ft)

Map Key

*Program Int ID: 188784*



**Map: 1.0 Mile Radius**  
 Order Number: 22040800765  
 Address: 5501 Baker Road, Minnetonka, MN



- |                                   |                        |                        |                     |                               |
|-----------------------------------|------------------------|------------------------|---------------------|-------------------------------|
| Project Property                  | Buffer Outline         | Freeways; Highways     | State               | FWS Special Designation Areas |
| Eris Sites with Higher Elevation  | Freeways; Highways     | Traffic Circle; Ramp   | Country             | Plume                         |
| Eris Sites with Same Elevation    | Traffic Circle; Ramp   | Major & Minor Arterial | National Wetland    | Indian Reserve Land           |
| Eris Sites with Lower Elevation   | Major & Minor Arterial | Traffic Circle; Ramp   | Historic Fill       | 100 Year Flood Zone           |
| Eris Sites with Unknown Elevation | Traffic Circle; Ramp   | Local Road             | 500 Year Flood Zone |                               |
| Eris Areas with Higher Elevation  | Local Road             | Rail                   |                     |                               |
| Eris Areas with Same Elevation    |                        |                        |                     |                               |
| Eris Areas with Lower Elevation   |                        |                        |                     |                               |
| Eris Areas with Unknown Elevation |                        |                        |                     |                               |



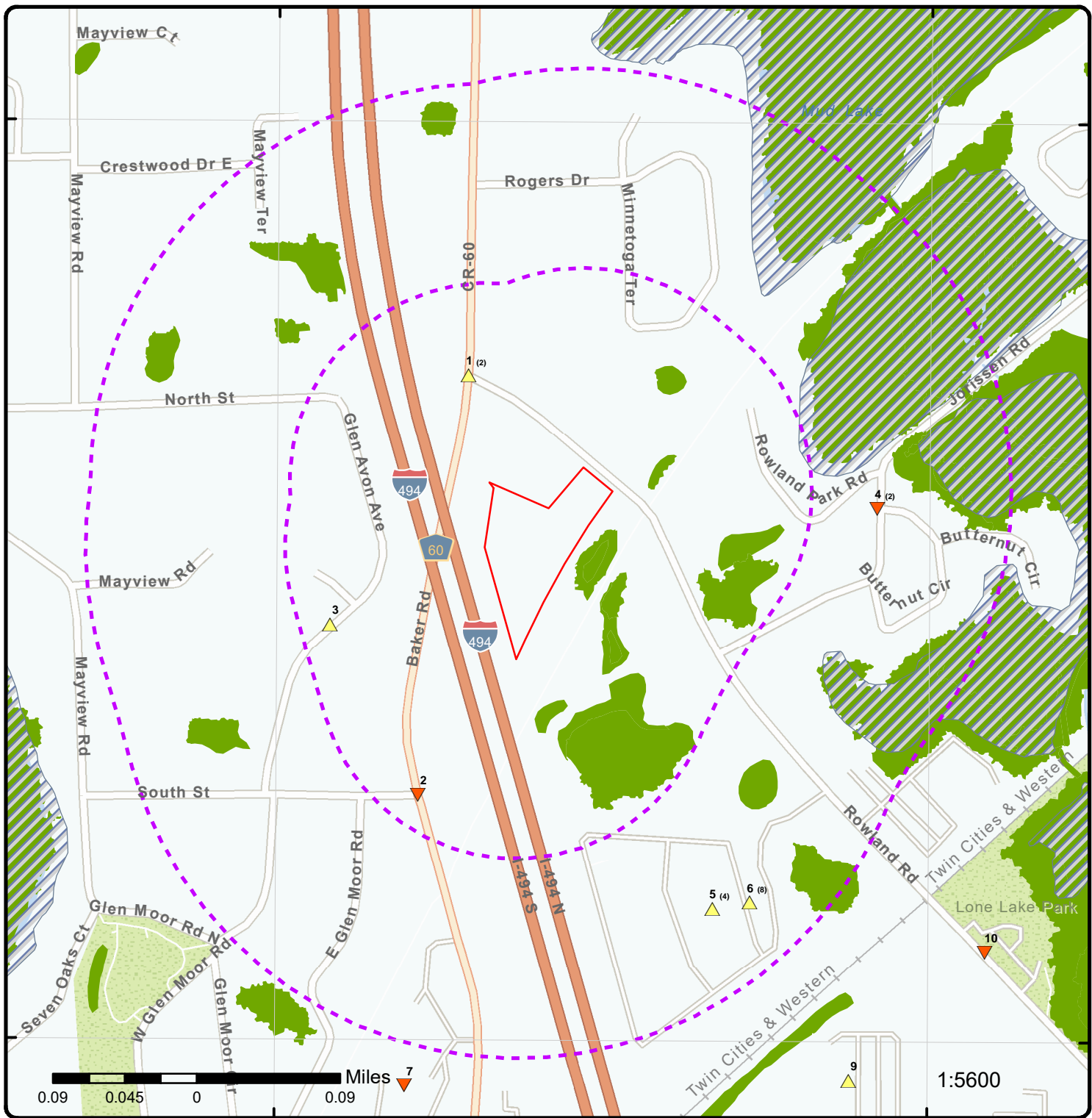
### Map: 0.5 Mile Radius

Order Number: 22040800765

Address: 5501 Baker Road, Minnetonka, MN



- |                                   |                        |                        |                     |                               |
|-----------------------------------|------------------------|------------------------|---------------------|-------------------------------|
| Project Property                  | Buffer Outline         | Freeways; Highways     | State               | FWS Special Designation Areas |
| Eris Sites with Higher Elevation  | Freeways; Highways     | Traffic Circle; Ramp   | Country             | Plume                         |
| Eris Sites with Same Elevation    | Traffic Circle; Ramp   | Major & Minor Arterial | National Wetland    | 100 Year Flood Zone           |
| Eris Sites with Lower Elevation   | Major & Minor Arterial | Traffic Circle; Ramp   | Indian Reserve Land | 500 Year Flood Zone           |
| Eris Sites with Unknown Elevation | Traffic Circle; Ramp   | Local Road             | Historic Fill       |                               |
| Eris Areas with Higher Elevation  | Local Road             | Rail                   |                     |                               |
| Eris Areas with Same Elevation    |                        |                        |                     |                               |
| Eris Areas with Lower Elevation   |                        |                        |                     |                               |
| Eris Areas with Unknown Elevation |                        |                        |                     |                               |



1:5600

### Map: 0.25 Mile Radius

Order Number: 22040800765  
Address: 5501 Baker Road, Minnetonka, MN



- |                                   |                        |                     |                               |
|-----------------------------------|------------------------|---------------------|-------------------------------|
| Project Property                  | Buffer Outline         | State               | FWS Special Designation Areas |
| Eris Sites with Higher Elevation  | Freeways; Highways     | Country             | Plume                         |
| Eris Sites with Same Elevation    | Traffic Circle; Ramp   | National Wetland    | 100 Year Flood Zone           |
| Eris Sites with Lower Elevation   | Major & Minor Arterial | Indian Reserve Land | 500 Year Flood Zone           |
| Eris Sites with Unknown Elevation | Traffic Circle; Ramp   | Historic Fill       |                               |
| Eris Areas with Higher Elevation  | Local Road             | Rail                |                               |
| Eris Areas with Same Elevation    |                        |                     |                               |
| Eris Areas with Lower Elevation   |                        |                     |                               |
| Eris Areas with Unknown Elevation |                        |                     |                               |

93°27'30"W

93°27'W

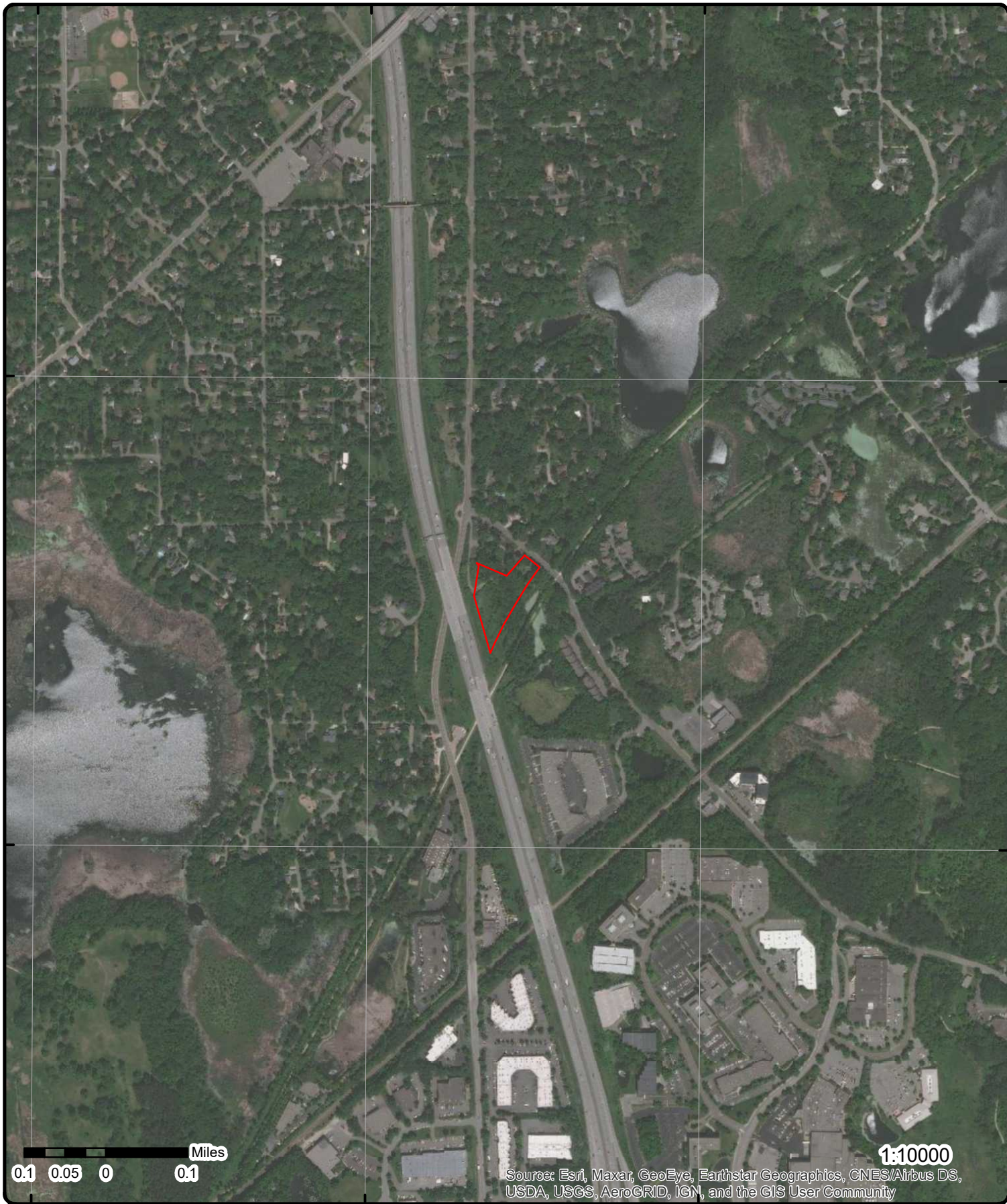
93°26'30"W

44°54'30"N

44°54'30"N

44°54'N

44°54'N



0.1 0.05 0 0.1 Miles

1:10000

Source: Esri, Maxar, GeoEye, Earthstar Geographics, CNES/Airbus DS, USDA, USGS, AeroGRID, IGN, and the GIS User Community

**Aerial** Year: 2021

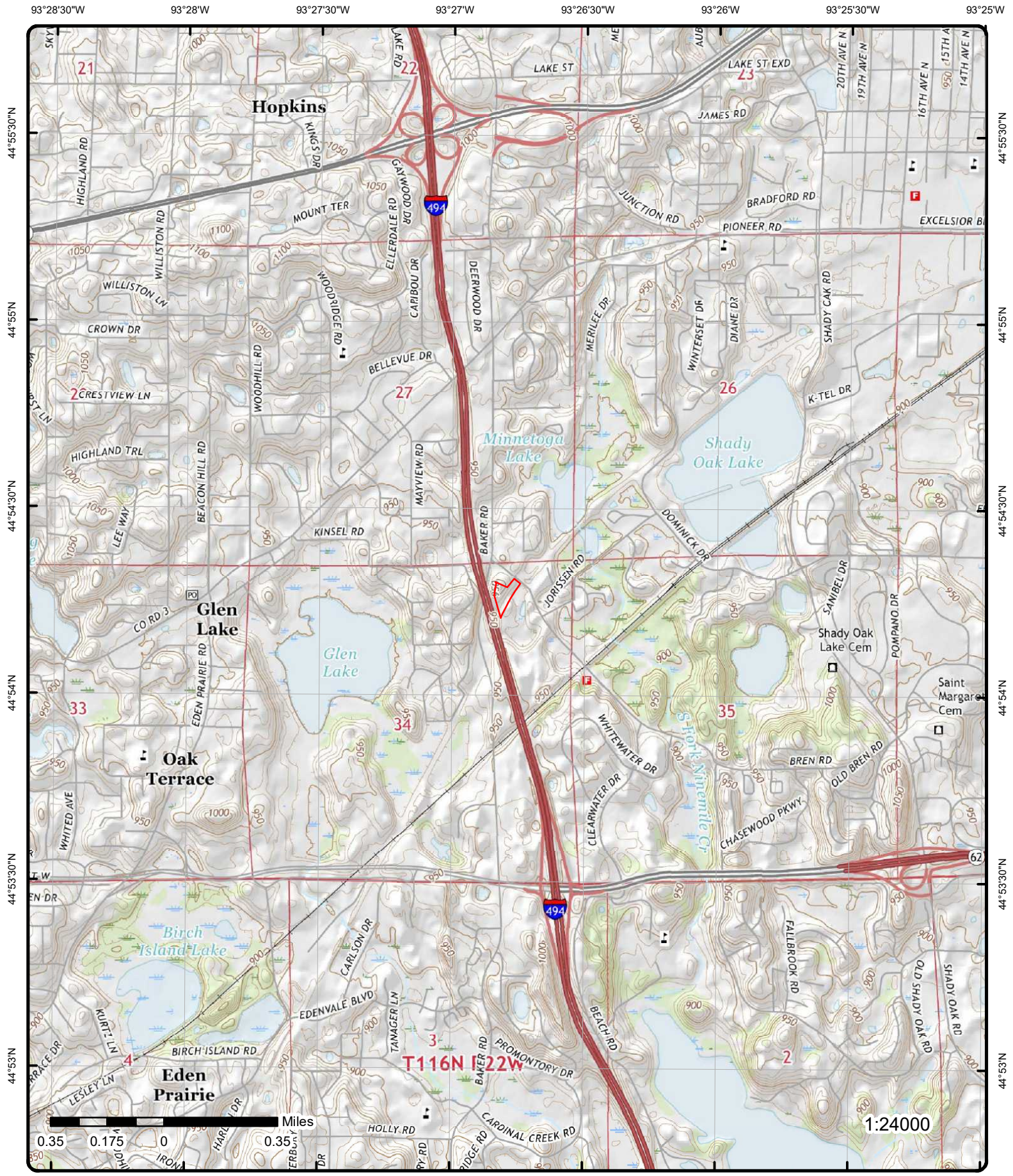
Order Number: 22040800765

Address: 5501 Baker Road, Minnetonka, MN



© ERIS Information Inc.

Source: ESRI World Imagery



**Topographic Map** Year: 2016

Address: 5501 Baker Road, MN

Quadrangle(s): Hopkins, MN; Eden Prairie, MN

Source: USGS Topographic Map

Order Number: 22040800765



© ERIS Information Inc.



# Detail Report

Map Key	Number of Records	Direction	Distance (mi/ft)	Elev/Diff (ft)	Site	DB
<u>1</u>	1 of 2	NNW	0.07 / 360.88	938.44 / 6	URBAN BAKER Rd & ROWLAND Rd Minnetonka MN 55345	HIST SPL

<b>Program Int ID:</b>	188784	<b>Tmsp Added:</b>	04/10/1998 08:04:15
<b>Site ID:</b>	0	<b>TMSP Update:</b>	05/04/2002 07:37:31
<b>Interest Type:</b>	Spill Site	<b>Prgm Int Source:</b>	TALES
<b>Preferred ID:</b>	27690	<b>Address Source:</b>	TALES
<b>Active?:</b>		<b>Interest Phone:</b>	
<b>Interest Start:</b>	04/10/1998 08:04:15	<b>Township:</b>	
<b>Interest End:</b>		<b>County:</b>	Hennepin
<b>Comments:</b>	ON LIGHT-RAIL TRANSIT LINE. FOUND NUMEROUS CONTAINERS, SOME PAINT\n\nOR TAR LIKE MATERIALS. NUMEROUS WHITE GOODS & A VW BEETLE.		

**Spill Site**

<b>Spill Site Closure Date:</b>	06/30/2000 00:00:00
<b>Spill Date:</b>	04/08/1998 00:00:00
<b>Spill Reported Date:</b>	04/08/1998 00:00:00
<b>Priority Code:</b>	3
<b>MPCA Involvement:</b>	
<b>Initial Cause:</b>	DISPOSAL/ABANDONMENT
<b>Initial Source:</b>	Other
<b>Public Safety Spill ID:</b>	
<b>Duty Officer Report Number:</b>	
<b>Spill Reported by:</b>	MARK OEMICHEN
<b>Report Taken By Initials:</b>	3364
<b>Rpt Taken by Duty Officer Flag:</b>	
<b>MPCA Project Manager:</b>	3364
<b>Tmsp Added:</b>	04/10/1998 08:04:15
<b>Tmsp Last Updt:</b>	04/11/2007 08:23:03
<b>Staff ID Last Updt:</b>	RSUCHAN
<b>Rep Name:</b>	
<b>Rep Phone:</b>	
<b>Archive Lot:</b>	
<b>Archive Box:</b>	
<b>Response Desc:</b>	

**Spill Released Product**

<b>Spill Product:</b>	Unknown
<b>Spill Released Quantity:</b>	0
<b>Spill Qty Units:</b>	Unknown
<b>Spill Incident Accuracy:</b>	Unknown
<b>Date Added:</b>	04/10/1998 08:04:15
<b>Last Update:</b>	05/04/2002 07:37:31
<b>Staff ID Last Update:</b>	TANKS

**Spill Incident Affected**

<b>Spill Incident Affect:</b>	Not Applicable
<b>Date Added:</b>	04/10/1998 08:04:15
<b>Last Update:</b>	05/04/2002 07:37:31
<b>Staff ID Last Update:</b>	TANKS

Map Key	Number of Records	Direction	Distance (mi/ft)	Elev/Diff (ft)	Site	DB
---------	-------------------	-----------	------------------	----------------	------	----

**Spill Action**

Spill Action: Site Visit By MPCA  
 Spill Action Person:  
 Date Added: 04/10/1998 08:04:15  
 Last Update: 05/04/2002 07:37:31  
 Staff ID Last Update: TANKS

<a href="#">1</a>	2 of 2	NNW	0.07 / 360.88	938.44 / 6	BAKER Rd & ROWLAND Rd MN 55345 Minnetonka MN	SPILLS
-------------------	--------	-----	---------------	------------	---	--------

Incident ID: 27690  
 Incident Status: Closed or Completed  
 Incident Type: Spill or Release  
 Incident Date: 4/8/1998  
 Program: Emergency Response  
 Closure Type:  
 County: Hennepin  
 Coord Method:  
 Location: BAKER Rd & ROWLAND Rd MN 55345  
 AI ID Source:  
 Source Address:  
 Source City:  
 Source State:  
 Source Zip:  
 Latitude:  
 Longitude:

\*\*Note: Many records provided by the department have a truncated LOCATION field.

**Lead Investigator and Duty Officer**

Substances: 0 unknown units Unknown substance  
 Duty Officer No:  
 Lead Investigator: Mark Oemichen

<a href="#">2</a>	1 of 1	SSW	0.10 / 552.97	922.70 / -10	TRUGREEN/CHEMLAWN BAKER RD & SOUTH ST MINNETONKA MN 55345	AG SPILLS
-------------------	--------	-----	---------------	--------------	---	-----------

Inv ID: CF-5951  
 Inv Loc ID: 12251.0  
 Old Loc ID: 0000012251  
 Inv Status Type: Closed  
 Inv Typ: Emergency  
 Whole Site:  
 Location Desc:  
 Contaminant Desc: Fertilizer  
 CO Code: 053  
 CO Desc: Hennepin  
 Cor A Code:  
 Corrective Action:  
 Remedi Mthd Code:  
 Remedi Method:  
 Excava Depth(ft):  
 Excavation Volume:  
 CRTN Mthd:  
 MERLA: No  
 Contingncy: No  
 Source Type: Old Emergency Incidents

Date Closed: 3/1/2002  
 DB2GSE St:  
 SB2GSE Sde:  
 Contact Name: MDA Data Practices Records Mng  
 Contact Ph: (651) 201-6698  
 State: MN  
 Township Name:  
 Township:  
 Range:  
 Section:  
 Sub Section:  
 GIS Data:  
 GIS Data Desc:  
 Longitude: -93.4477778899598  
 Latitude: 44.9020769676197  
 Coord Type: A1  
 Coord Type Desc: Address Match  
 Shape Length:  
 Shape Area:

<a href="#">3</a>	1 of 1	WSW	0.11 / 561.46	979.61 / 47	Minnetonka Highlands 5516 Glen Avon Ave Minnetonka MN 55345	MPCA AI
-------------------	--------	-----	---------------	-------------	---	---------

Agency Interest ID: 101722  
 Name (Sites): Minnetonka Highlands  
 Address (Site): 5516 Glen Avon Ave  
 City (Site): Minnetonka  
 Name (Map): Minnetonka Highlands  
 Address (Map): 5516 Glen Avon Ave  
 City (Map): Minnetonka  
 State (Map): MN

Map Key	Number of Records	Direction	Distance (mi/ft)	Elev/Diff (ft)	Site	DB
---------	-------------------	-----------	------------------	----------------	------	----

<b>State (Site):</b>	MN				<b>ZIP (Map):</b>	55345
<b>ZIP (Site):</b>	55345				<b>County Code (Map):</b>	053
<b>County (Site):</b>	Hennepin				<b>County (Map):</b>	Hennepin
<b>Latitude (Site):</b>	44.9037528				<b>Latitude (Map):</b>	44.9037528
<b>Longitude (Site):</b>	-93.4493688				<b>Longitude (Map):</b>	-93.4493688
<b>Name (Req):</b>	Minnetonka Highlands				<b>County Code (Req):</b>	53
<b>Address (Req):</b>	5516 Glen Avon Ave				<b>County (Req):</b>	Hennepin
<b>City (Req):</b>	Minnetonka				<b>Latitude (Req):</b>	44.9037528
<b>State (Req):</b>	MN				<b>Longitude (Req):</b>	-93.4493688
<b>ZIP (Req):</b>	55345					
<b>Data Source:</b>	MPCA Agency Interests: Map; My Neighborhood Sites; MPCA Agency Interests: File Request					
<b>Loc Desc (Map):</b>						
<b>Loc Desc (Req):</b>						

**Agency Interests: Map Details**

<b>Item ID:</b>	101722-AISI0000101722	<b>Spatial ID:</b>	51109735
<b>Status:</b>	Active	<b>Int Doc ID:</b>	0
<b>Status Date:</b>		<b>SI Type:</b>	CON
<b>Program:</b>	Const Stormwater	<b>SI Cat:</b>	AISI
<b>Program List:</b>	CS	<b>SI ID:</b>	101722
<b>CTU Code:</b>	239535	<b>SI Cat Desc:</b>	Agency Interest
<b>CTU Name:</b>	Minnetonka	<b>SI Type Desc:</b>	Conventional Site
<b>HUC 8:</b>	07020012	<b>Description:</b>	
<b>HUC 8 Name:</b>	Lower Minnesota River	<b>SI Designation:</b>	
<b>HUC 10:</b>	0702001211	<b>Cong Dist:</b>	3
<b>HUC 12:</b>	070200121108	<b>House Dist:</b>	48A
<b>HUC 12 Name:</b>	Ninemile Creek	<b>Senate Dist:</b>	48
<b>PLS Twsp:</b>		<b>DWSMA Code:</b>	21
<b>Range :</b>		<b>DWSMA Name:</b>	Minnetonka 13
<b>Range Dir:</b>		<b>TRDSQQ:</b>	
<b>Section:</b>		<b>Method Code:</b>	A1
<b>Quarters:</b>		<b>Method Desc:</b>	Address Matching House Number
<b>Collection Date:</b>	27-Sep-2015	<b>Ref Code:</b>	GEN
<b>Tmsp Created:</b>	10-May-2006	<b>Ref Desc:</b>	General Location
<b>User Created:</b>	DELTA_M_R1	<b>Verified:</b>	No
<b>Tmsp Updt:</b>	26-Apr-2016	<b>User Updt:</b>	spatial_
<b>Name:</b>	Minnetonka Highlands		

**My Neighborhood Site Details**

<b>Site ID:</b>	101722	<b>IC Flag:</b>	Yes
<b>Active FLA:</b>	Yes	<b>City:</b>	Minnetonka
<b>Activity:</b>	Construction Stormwater	<b>County:</b>	Hennepin
<b>Addr St:</b>	5516 Glen Avon Ave	<b>Cong Distr:</b>	3
<b>Addr City:</b>	Minnetonka	<b>Senate Dis:</b>	48
<b>Addr ZIP:</b>	55345	<b>House Dist:</b>	48A
<b>Address:</b>	MN	<b>HUC 8:</b>	07020012
<b>MPCA ID:</b>	C00018448	<b>Watershed :</b>	Lower Minnesota River
<b>MPCA ID List:</b>	C00018448	<b>Latitude:</b>	44.9037528
<b>Program Co:</b>	ST	<b>Longitude:</b>	-93.4493688
<b>Program Name:</b>	Stormwater	<b>Coord Coll:</b>	A1
<b>Program 1:</b>	Stormwater	<b>Coord Co 1:</b>	Address Matching House Number
<b>Name:</b>	Minnetonka Highlands		
<b>Site URL:</b>	<a href="https://webapp.pca.state.mn.us/wimn/site/101722">https://webapp.pca.state.mn.us/wimn/site/101722</a>		
<b>Activity L:</b>	Construction Stormwater		
<b>Industrial:</b>			

**Agency Interests: File Request Details**

<b>Item ID:</b>	101722-AISI0000101722	<b>Spatial ID:</b>	51109735
<b>Status:</b>	Active	<b>Int Doc ID:</b>	0
<b>Status Date:</b>		<b>SI Type:</b>	CON
<b>Program:</b>	Const Stormwater	<b>SI Cat:</b>	AISI
<b>Program List:</b>	CS	<b>SI ID:</b>	101722

Map Key	Number of Records	Direction	Distance (mi/ft)	Elev/Diff (ft)	Site	DB
<b>CTU Code:</b>	239535				<b>SI Cat Desc:</b> Agency Interest	
<b>CTU Name:</b>	Minnnetonka				<b>SI Type Desc:</b> Conventional Site	
<b>HUC 8:</b>	7020012				<b>Description:</b>	
<b>HUC 8 Name:</b>	Lower Minnesota River				<b>SI Designation:</b>	
<b>HUC 10:</b>	702001211				<b>Cong Dist:</b> 3	
<b>HUC 12:</b>	70200121108				<b>House Dist:</b> 48A	
<b>HUC 12 Name:</b>	Ninemile Creek				<b>Senate Dist:</b> 48	
<b>PLS Twsp:</b>					<b>DWSMA Code:</b> 21	
<b>Range :</b>					<b>DWSMA Name:</b> Minnetonka 13	
<b>Range Dir:</b>					<b>TRDSQQ:</b>	
<b>Section:</b>					<b>Method Code:</b> A1	
<b>Quarters:</b>					<b>Method Desc:</b> Address Matching House Number	
<b>Collection Date:</b>	9/27/2015				<b>Ref Code:</b> GEN	
<b>Tmsp Created:</b>	5/10/2006				<b>Ref Desc:</b> General Location	
<b>User Created:</b>	DELTA_M_R1				<b>Verified:</b> No	
<b>Tmsp Updt:</b>	4/26/2016				<b>User Updt:</b> spatial_	
<b>Name:</b>	Minnetonka Highlands					
<b>HUC 10 Name:</b>	Minnesota River					

4 1 of 2 E 0.17 / 878.29 909.52 / -23 ALAN SIGNS RCRA VSQG  
12808 JORISSEN RD  
MINNETONKA MN 55345

**EPA Handler ID:** MN0000623116  
**Gen Status Universe:** VSG  
**Contact Name:**  
**Contact Address:** US  
**Contact Phone No and Ext:**  
**Contact Email:**  
**Contact Country:** US  
**County Name:** HENNEPIN  
**EPA Region:** 05  
**Land Type:** Private  
**Receive Date:** 19940823  
**Location Latitude:** 44.90442  
**Location Longitude:** -93.443031

**Violation/Evaluation Summary**

**Note:** NO RECORDS: As of Jan 2022, there are no Compliance Monitoring and Enforcement (violation) records associated with this facility (EPA ID).

**Handler Summary**

**Importer Activity:** No  
**Mixed Waste Generator:** No  
**Transporter Activity:** No  
**Transfer Facility:** No  
**Onsite Burner Exemption:** No  
**Furnace Exemption:** No  
**Underground Injection Activity:** No  
**Commercial TSD:** No  
**Used Oil Transporter:** No  
**Used Oil Transfer Facility:** No  
**Used Oil Processor:** No  
**Used Oil Refiner:** No  
**Used Oil Burner:** No  
**Used Oil Market Burner:** No  
**Used Oil Spec Marketer:** No

**Hazardous Waste Handler Details**

**Sequence No:** 1  
**Receive Date:** 19940823  
**Handler Name:** ALAN SIGNS

Map Key	Number of Records	Direction	Distance (mi/ft)	Elev/Diff (ft)	Site	DB
---------	-------------------	-----------	------------------	----------------	------	----

**Federal Waste Generator Code:** 3  
**Generator Code Description:** Very Small Quantity Generator  
**Source Type:** Notification

**Waste Code Details**

**Hazardous Waste Code:** F003  
**Waste Code Description:** THE FOLLOWING SPENT NONHALOGENATED SOLVENTS: XYLENE, ACETONE, ETHYL ACETATE, ETHYL BENZENE, ETHYL ETHER, METHYL ISOBUTYL KETONE, N-BUTYL ALCOHOL, CYCLOHEXANONE, AND METHANOL; ALL SPENT SOLVENT MIXTURES/BLENDS CONTAINING, BEFORE USE, ONLY THE ABOVE SPENT NONHALOGENATED SOLVENTS; AND ALL SPENT SOLVENT MIXTURES/BLENDS CONTAINING, BEFORE USE, ONE OR MORE OF THE ABOVE NONHALOGENATED SOLVENTS, AND A TOTAL OF TEN PERCENT OR MORE (BY VOLUME) OF ONE OR MORE OF THOSE SOLVENTS LISTED IN F001, F002, F004, AND F005; AND STILL BOTTOMS FROM THE RECOVERY OF THESE SPENT SOLVENTS AND SPENT SOLVENT MIXTURES.

**Owner/Operator Details**

<b>Owner/Operator Ind:</b>	Current Owner	<b>Street No:</b>	
<b>Type:</b>	Private	<b>Street 1:</b>	12808 JORISSEN RD
<b>Name:</b>	ALAN SIGNS	<b>Street 2:</b>	
<b>Date Became Current:</b>	19990726	<b>City:</b>	MINNETONKA
<b>Date Ended Current:</b>		<b>State:</b>	MN
<b>Phone:</b>		<b>Country:</b>	US
<b>Source Type:</b>	Notification	<b>Zip Code:</b>	55345

<a href="#">4</a>	2 of 2	E	0.17 / 878.29	909.52 / -23	Alan Signs 12808 Jorissen Rd Minnetonka MN 55345	MPCA AI
-------------------	--------	---	---------------	--------------	--	---------

<b>Agency Interest ID:</b>	32644	<b>Name (Map):</b>	Alan Signs
<b>Name (Sites):</b>	Alan Signs	<b>Address (Map):</b>	12808 Jorissen Rd
<b>Address (Site):</b>	12808 Jorissen Rd	<b>City (Map):</b>	Minnetonka
<b>City (Site):</b>	Minnetonka	<b>State (Map):</b>	MN
<b>State (Site):</b>	MN	<b>ZIP (Map):</b>	55345
<b>ZIP (Site):</b>	55345	<b>County Code (Map):</b>	053
<b>County (Site):</b>	Hennepin	<b>County (Map):</b>	Hennepin
<b>Latitude (Site):</b>	44.91480301	<b>Latitude (Map):</b>	44.91480301
<b>Longitude (Site):</b>	-93.48569867	<b>Longitude (Map):</b>	-93.48569867
<b>Name (Req):</b>	Alan Signs	<b>County Code (Req):</b>	53
<b>Address (Req):</b>	12808 Jorissen Rd	<b>County (Req):</b>	Hennepin
<b>City (Req):</b>	Minnetonka	<b>Latitude (Req):</b>	44.91480301
<b>State (Req):</b>	MN	<b>Longitude (Req):</b>	-93.48569867
<b>ZIP (Req):</b>	55345		
<b>Data Source:</b>	MPCA Agency Interests: Map; My Neighborhood Sites; MPCA Agency Interests: File Request		
<b>Loc Desc (Map):</b>			
<b>Loc Desc (Req):</b>			

**Agency Interests: Map Details**

<b>Item ID:</b>	32644-AISI0000032644	<b>Spatial ID:</b>	33152
<b>Status:</b>	Active	<b>Int Doc ID:</b>	0
<b>Status Date:</b>		<b>SI Type:</b>	CON
<b>Program:</b>	Hazardous Waste	<b>SI Cat:</b>	AISI
<b>Program List:</b>	HW	<b>SI ID:</b>	32644
<b>CTU Code:</b>	239535	<b>SI Cat Desc:</b>	Agency Interest
<b>CTU Name:</b>	Minnetonka	<b>SI Type Desc:</b>	Conventional Site
<b>HUC 8:</b>	07020012	<b>Description:</b>	
<b>HUC 8 Name:</b>	Lower Minnesota River	<b>SI Designation:</b>	
<b>HUC 10:</b>	0702001211	<b>Cong Dist:</b>	3
<b>HUC 12:</b>	070200121104	<b>House Dist:</b>	48A
<b>HUC 12 Name:</b>	Purgatory Creek	<b>Senate Dist:</b>	48
<b>PLS Twsp:</b>		<b>DWSMA Code:</b>	19
<b>Range :</b>		<b>DWSMA Name:</b>	Eden Prairie; Minnetonka 11
<b>Range Dir:</b>		<b>TRDSQQ:</b>	

Map Key	Number of Records	Direction	Distance (mi/ft)	Elev/Diff (ft)	Site	DB
<b>Section:</b>				<b>Method Code:</b>	Q2	
<b>Quarters:</b>				<b>Method Desc:</b>	Public Land Survey-Two Quarter	
<b>Collection Date:</b>	30-Jun-2016			<b>Ref Code:</b>	GEN	
<b>Tmsp Created:</b>	26-Jul-1999			<b>Ref Desc:</b>	General Location	
<b>User Created:</b>	DELTA_M_R1			<b>Verified:</b>	No	
<b>Tmsp Updt:</b>	30-Jun-2016			<b>User Updt:</b>	geo_nc	
<b>Name:</b>	Alan Signs					

**My Neighborhood Site Details**

<b>Site ID:</b>	32644	<b>IC Flag:</b>	Yes
<b>Active FLA:</b>	Yes	<b>City:</b>	Minnetonka
<b>Activity:</b>	Hazardous Waste, Very small quantity generator	<b>County:</b>	Hennepin
<b>Addr St:</b>	12808 Jorissen Rd	<b>Cong Distr:</b>	3
<b>Addr City:</b>	Minnetonka	<b>Senate Dis:</b>	48
<b>Addr ZIP:</b>	55345	<b>House Dist:</b>	48A
<b>Address:</b>	MN	<b>HUC 8:</b>	07020012
<b>MPCA ID:</b>	MN0000623116	<b>Watershed :</b>	Lower Minnesota River
<b>MPCA ID List:</b>	MN0000623116	<b>Latitude:</b>	44.91480301
<b>Program Co:</b>	HW	<b>Longitude:</b>	-93.48569867
<b>Program Name:</b>	Hazardous Waste	<b>Coord Coll:</b>	Q2
<b>Program 1:</b>	Hazardous Waste	<b>Coord Co 1:</b>	Public Land Survey-Two Quarter
<b>Name:</b>	Alan Signs		
<b>Site URL:</b>	https://webapp.pca.state.mn.us/wimn/site/32644		
<b>Activity L:</b>	Hazardous Waste, Very small quantity generator		
<b>Industrial:</b>			

**Agency Interests: File Request Details**

<b>Item ID:</b>	32644-AISI0000032644	<b>Spatial ID:</b>	33152
<b>Status:</b>	Active	<b>Int Doc ID:</b>	0
<b>Status Date:</b>		<b>SI Type:</b>	CON
<b>Program:</b>	Hazardous Waste	<b>SI Cat:</b>	AISI
<b>Program List:</b>	HW	<b>SI ID:</b>	32644
<b>CTU Code:</b>	239535	<b>SI Cat Desc:</b>	Agency Interest
<b>CTU Name:</b>	Minnetonka	<b>SI Type Desc:</b>	Conventional Site
<b>HUC 8:</b>	7020012	<b>Description:</b>	
<b>HUC 8 Name:</b>	Lower Minnesota River	<b>SI Designation:</b>	
<b>HUC 10:</b>	702001211	<b>Cong Dist:</b>	3
<b>HUC 12:</b>	70200121104	<b>House Dist:</b>	48A
<b>HUC 12 Name:</b>	Purgatory Creek	<b>Senate Dist:</b>	48
<b>PLS Twsp:</b>		<b>DWSMA Code:</b>	19
<b>Range :</b>		<b>DWSMA Name:</b>	Eden Prairie; Minnetonka 11
<b>Range Dir:</b>		<b>TRDSQQ:</b>	
<b>Section:</b>		<b>Method Code:</b>	Q2
<b>Quarters:</b>		<b>Method Desc:</b>	Public Land Survey-Two Quarter
<b>Collection Date:</b>	6/30/2016	<b>Ref Code:</b>	GEN
<b>Tmsp Created:</b>	7/26/1999	<b>Ref Desc:</b>	General Location
<b>User Created:</b>	DELTA_M_R1	<b>Verified:</b>	No
<b>Tmsp Updt:</b>	6/30/2016	<b>User Updt:</b>	geo_nc
<b>Name:</b>	Alan Signs		
<b>HUC 10 Name:</b>	Minnesota River		

5      1 of 4      SE      0.20 / 1,047.88      958.31 / 26      CENTRAL STATES COMMUNICATION 5610 ROWLAND RD STE 150 MINNETONKA MN 55343      RCRA NON GEN

<b>EPA Handler ID:</b>	MND985681337
<b>Gen Status Universe:</b>	No Report
<b>Contact Name:</b>	
<b>Contact Address:</b>	US
<b>Contact Phone No and Ext:</b>	
<b>Contact Email:</b>	
<b>Contact Country:</b>	US

<b>Map Key</b>	<b>Number of Records</b>	<b>Direction</b>	<b>Distance (mi/ft)</b>	<b>Elev/Diff (ft)</b>	<b>Site</b>	<b>DB</b>
----------------	--------------------------	------------------	-------------------------	-----------------------	-------------	-----------

**County Name:** HENNEPIN  
**EPA Region:** 05  
**Land Type:** Private  
**Receive Date:** 19951031  
**Location Latitude:** 44.900449  
**Location Longitude:** -93.441027

**Violation/Evaluation Summary**

**Note:** NO RECORDS: As of Jan 2022, there are no Compliance Monitoring and Enforcement (violation) records associated with this facility (EPA ID).

**Handler Summary**

**Importer Activity:** No  
**Mixed Waste Generator:** No  
**Transporter Activity:** No  
**Transfer Facility:** No  
**Onsite Burner Exemption:** No  
**Furnace Exemption:** No  
**Underground Injection Activity:** No  
**Commercial TSD:** No  
**Used Oil Transporter:** No  
**Used Oil Transfer Facility:** No  
**Used Oil Processor:** No  
**Used Oil Refiner:** No  
**Used Oil Burner:** No  
**Used Oil Market Burner:** No  
**Used Oil Spec Marketer:** No

**Hazardous Waste Handler Details**

**Sequence No:** 1  
**Receive Date:** 19900501  
**Handler Name:** CENTRAL STATES COMMUNICATION  
**Source Type:** Notification  
**Federal Waste Generator Code:** 3  
**Generator Code Description:** Very Small Quantity Generator

**Waste Code Details**

**Hazardous Waste Code:** D001  
**Waste Code Description:** IGNITABLE WASTE

**Hazardous Waste Code:** D003  
**Waste Code Description:** REACTIVE WASTE

**Hazardous Waste Code:** F003  
**Waste Code Description:** THE FOLLOWING SPENT NONHALOGENATED SOLVENTS: XYLENE, ACETONE, ETHYL ACETATE, ETHYL BENZENE, ETHYL ETHER, METHYL ISOBUTYL KETONE, N-BUTYL ALCOHOL, CYCLOHEXANONE, AND METHANOL; ALL SPENT SOLVENT MIXTURES/BLENDS CONTAINING, BEFORE USE, ONLY THE ABOVE SPENT NONHALOGENATED SOLVENTS; AND ALL SPENT SOLVENT MIXTURES/BLENDS CONTAINING, BEFORE USE, ONE OR MORE OF THE ABOVE NONHALOGENATED SOLVENTS, AND A TOTAL OF TEN PERCENT OR MORE (BY VOLUME) OF ONE OR MORE OF THOSE SOLVENTS LISTED IN F001, F002, F004, AND F005; AND STILL BOTTOMS FROM THE RECOVERY OF THESE SPENT SOLVENTS AND SPENT SOLVENT MIXTURES.

**Hazardous Waste Handler Details**

**Sequence No:** 1  
**Receive Date:** 19951031  
**Handler Name:** CENTRAL STATES COMMUNICATION  
**Source Type:** Implementer

Map Key	Number of Records	Direction	Distance (mi/ft)	Elev/Diff (ft)	Site	DB
---------	-------------------	-----------	------------------	----------------	------	----

**Federal Waste Generator Code:** N  
**Generator Code Description:** Not a Generator, Verified

**Owner/Operator Details**

<b>Owner/Operator Ind:</b>	Current Owner	<b>Street No:</b>	
<b>Type:</b>	Private	<b>Street 1:</b>	5610 ROWLAND RD STE 150
<b>Name:</b>	CENTRAL STATES COMMUNICATION	<b>Street 2:</b>	
<b>Date Became Current:</b>	19990726	<b>City:</b>	MINNETONKA
<b>Date Ended Current:</b>		<b>State:</b>	MN
<b>Phone:</b>		<b>Country:</b>	US
<b>Source Type:</b>	Notification	<b>Zip Code:</b>	55343-8982

**Historical Handler Details**

**Receive Dt:** 19900501  
**Generator Code Description:** Very Small Quantity Generator  
**Handler Name:** CENTRAL STATES COMMUNICATION

<u>5</u>	2 of 4	SE	0.20 / 1,047.88	958.31 / 26	<b>BISON INSTRUMENTS INC 5610 ROWLAND RD STE 10 MINNETONKA MN 55343-8960</b>	<b>RCRA NON GEN</b>
----------	--------	----	--------------------	----------------	--	-------------------------

**EPA Handler ID:** MNR000000778  
**Gen Status Universe:** No Report  
**Contact Name:** RED SAMSTAD  
**Contact Address:** 15340 HIGHLAND PL , , MINNETONKA , MN, 55345-4613 , US  
**Contact Phone No and Ext:** 612-827-5280  
**Contact Email:**  
**Contact Country:** US  
**County Name:** HENNEPIN  
**EPA Region:** 05  
**Land Type:** Private  
**Receive Date:** 19950227  
**Location Latitude:** 44.900449  
**Location Longitude:** -93.441027

**Violation/Evaluation Summary**

**Note:** NO RECORDS: As of Jan 2022, there are no Compliance Monitoring and Enforcement (violation) records associated with this facility (EPA ID).

**Handler Summary**

**Importer Activity:** No  
**Mixed Waste Generator:** No  
**Transporter Activity:** No  
**Transfer Facility:** No  
**Onsite Burner Exemption:** No  
**Furnace Exemption:** No  
**Underground Injection Activity:** No  
**Commercial TSD:** No  
**Used Oil Transporter:** No  
**Used Oil Transfer Facility:** No  
**Used Oil Processor:** No  
**Used Oil Refiner:** No  
**Used Oil Burner:** No  
**Used Oil Market Burner:** No  
**Used Oil Spec Marketer:** No

**Hazardous Waste Handler Details**



Map Key	Number of Records	Direction	Distance (mi/ft)	Elev/Diff (ft)	Site	DB
<b>Sequence No:</b>		1				
<b>Receive Date:</b>		19950227				
<b>Handler Name:</b>		BISON INSTRUMENTS INC				
<b>Source Type:</b>		Notification				
<b>Federal Waste Generator Code:</b>		N				
<b>Generator Code Description:</b>		Not a Generator, Verified				
<b>Waste Code Details</b>						
<b>Hazardous Waste Code:</b>		D002				
<b>Waste Code Description:</b>		CORROSIVE WASTE				
<b>Hazardous Waste Code:</b>		D006				
<b>Waste Code Description:</b>		CADMIUM				
<b>Hazardous Waste Code:</b>		D008				
<b>Waste Code Description:</b>		LEAD				
<b>Hazardous Waste Code:</b>		D009				
<b>Waste Code Description:</b>		MERCURY				
<b>Hazardous Waste Code:</b>		F002				
<b>Waste Code Description:</b>		THE FOLLOWING SPENT HALOGENATED SOLVENTS: TETRACHLOROETHYLENE, METHYLENE CHLORIDE, TRICHLOROETHYLENE, 1,1,1-TRICHLOROETHANE, CHLOROBENZENE, 1,1,2-TRICHLORO-1,2,2-TRIFLUOROETHANE, ORTHO-DICHLOROBENZENE, TRICHLOROFLUOROMETHANE, AND 1,1,2, TRICHLOROETHANE; ALL SPENT SOLVENT MIXTURES/BLENDS CONTAINING, BEFORE USE, A TOTAL OF TEN PERCENT OR MORE (BY VOLUME) OF ONE OR MORE OF THE ABOVE HALOGENATED SOLVENTS OR THOSE SOLVENTS LISTED IN F001, F004, AND F005; AND STILL BOTTOMS FROM THE RECOVERY OF THESE SPENT SOLVENTS AND SPENT SOLVENT MIXTURES.				
<b>Hazardous Waste Code:</b>		X001				
<b>Waste Code Description:</b>		DESCRIPTION				
<b>Owner/Operator Details</b>						
<b>Owner/Operator Ind:</b>		Current Owner			<b>Street No:</b>	
<b>Type:</b>		Private			<b>Street 1:</b> 5610 ROWLAND RD STE 10	
<b>Name:</b>		BISON INSTRUMENTS INC			<b>Street 2:</b>	
<b>Date Became Current:</b>		19990726			<b>City:</b> MINNETONKA	
<b>Date Ended Current:</b>		20020108			<b>State:</b> MN	
<b>Phone:</b>		612-827-5280			<b>Country:</b> US	
<b>Source Type:</b>		Notification			<b>Zip Code:</b> 55343-8960	

5      3 of 4      SE      0.20 / 1,047.88      958.31 / 26      **Bison Instruments Inc**  
**5610 Rowland Rd Ste 10**  
**Minnetonka MN 55343**      **MPCA AI**

<b>Agency Interest ID:</b>	34287	<b>Name (Map):</b>	Bison Instruments Inc
<b>Name (Sites):</b>	Bison Instruments Inc	<b>Address (Map):</b>	5610 Rowland Rd Ste 10
<b>Address (Site):</b>	5610 Rowland Rd Ste 10	<b>City (Map):</b>	Minnetonka
<b>City (Site):</b>	Minnetonka	<b>State (Map):</b>	MN
<b>State (Site):</b>	MN	<b>ZIP (Map):</b>	55343
<b>ZIP (Site):</b>	55343-8960	<b>County Code (Map):</b>	053
<b>County (Site):</b>	Hennepin	<b>County (Map):</b>	Hennepin
<b>Latitude (Site):</b>	44.9004491	<b>Latitude (Map):</b>	44.9004491
<b>Longitude (Site):</b>	-93.4410268	<b>Longitude (Map):</b>	-93.4410268
<b>Name (Req):</b>	Bison Instruments Inc	<b>County Code (Req):</b>	53
<b>Address (Req):</b>	5610 Rowland Rd Ste 10	<b>County (Req):</b>	Hennepin
<b>City (Req):</b>	Minnetonka	<b>Latitude (Req):</b>	44.9004491
<b>State (Req):</b>	MN	<b>Longitude (Req):</b>	-93.4410268
<b>ZIP (Req):</b>	55343		
<b>Data Source:</b>	MPCA Agency Interests: Map; My Neighborhood Sites; MPCA Agency Interests: File Request		
<b>Loc Desc (Map):</b>			
<b>Loc Desc (Req):</b>			

Map Key	Number of Records	Direction	Distance (mi/ft)	Elev/Diff (ft)	Site	DB
---------	-------------------	-----------	------------------	----------------	------	----

**Agency Interests: Map Details**

<b>Item ID:</b>	34287-AISI0000034287	<b>Spatial ID:</b>	32832
<b>Status:</b>	Inactive	<b>Int Doc ID:</b>	0
<b>Status Date:</b>	2002-01-08 00:00:00	<b>SI Type:</b>	CON
<b>Program:</b>	Hazardous Waste	<b>SI Cat:</b>	AISI
<b>Program List:</b>	HW	<b>SI ID:</b>	34287
<b>CTU Code:</b>	239535	<b>SI Cat Desc:</b>	Agency Interest
<b>CTU Name:</b>	Minnetonka	<b>SI Type Desc:</b>	Conventional Site
<b>HUC 8:</b>	07020012	<b>Description:</b>	
<b>HUC 8 Name:</b>	Lower Minnesota River	<b>SI Designation:</b>	
<b>HUC 10:</b>	0702001211	<b>Cong Dist:</b>	3
<b>HUC 12:</b>	070200121108	<b>House Dist:</b>	49B
<b>HUC 12 Name:</b>	Ninemile Creek	<b>Senate Dist:</b>	49
<b>PLS Twsp:</b>		<b>DWSMA Code:</b>	21
<b>Range :</b>		<b>DWSMA Name:</b>	Minnetonka 13
<b>Range Dir:</b>		<b>TRDSQQ:</b>	
<b>Section:</b>		<b>Method Code:</b>	A1
<b>Quarters:</b>		<b>Method Desc:</b>	Address Matching House Number
<b>Collection Date:</b>	27-Sep-2015	<b>Ref Code:</b>	GEN
<b>Tmsp Created:</b>	26-Jul-1999	<b>Ref Desc:</b>	General Location
<b>User Created:</b>	DELTA_M_R1	<b>Verified:</b>	No
<b>Tmsp Updt:</b>	26-Apr-2016	<b>User Updt:</b>	spatial_
<b>Name:</b>	Bison Instruments Inc		

**My Neighborhood Site Details**

<b>Site ID:</b>	34287	<b>IC Flag:</b>	No
<b>Active FLA:</b>	No	<b>City:</b>	Minnetonka
<b>Activity:</b>	Hazardous Waste	<b>County:</b>	Hennepin
<b>Addr St:</b>	5610 Rowland Rd Ste 10	<b>Cong Distr:</b>	3
<b>Addr City:</b>	Minnetonka	<b>Senate Dis:</b>	49
<b>Addr ZIP:</b>	55343-8960	<b>House Dist:</b>	49B
<b>Address:</b>	MN	<b>HUC 8:</b>	07020012
<b>MPCA ID:</b>	MNR000000778	<b>Watershed :</b>	Lower Minnesota River
<b>MPCA ID List:</b>	MNR000000778	<b>Latitude:</b>	44.9004491
<b>Program Co:</b>	HW	<b>Longitude:</b>	-93.4410268
<b>Program Name:</b>	Hazardous Waste	<b>Coord Coll:</b>	A1
<b>Program 1:</b>	Hazardous Waste	<b>Coord Co 1:</b>	Address Matching House Number
<b>Name:</b>	Bison Instruments Inc		
<b>Site URL:</b>	<a href="https://webapp.pca.state.mn.us/wimn/site/34287">https://webapp.pca.state.mn.us/wimn/site/34287</a>		
<b>Activity L:</b>	Hazardous Waste		
<b>Industrial:</b>			

**Agency Interests: File Request Details**

<b>Item ID:</b>	34287-AISI0000034287	<b>Spatial ID:</b>	32832
<b>Status:</b>	Inactive	<b>Int Doc ID:</b>	0
<b>Status Date:</b>	1/8/2002	<b>SI Type:</b>	CON
<b>Program:</b>	Hazardous Waste	<b>SI Cat:</b>	AISI
<b>Program List:</b>	HW	<b>SI ID:</b>	34287
<b>CTU Code:</b>	239535	<b>SI Cat Desc:</b>	Agency Interest
<b>CTU Name:</b>	Minnetonka	<b>SI Type Desc:</b>	Conventional Site
<b>HUC 8:</b>	7020012	<b>Description:</b>	
<b>HUC 8 Name:</b>	Lower Minnesota River	<b>SI Designation:</b>	
<b>HUC 10:</b>	702001211	<b>Cong Dist:</b>	3
<b>HUC 12:</b>	70200121108	<b>House Dist:</b>	49B
<b>HUC 12 Name:</b>	Ninemile Creek	<b>Senate Dist:</b>	49
<b>PLS Twsp:</b>		<b>DWSMA Code:</b>	21
<b>Range :</b>		<b>DWSMA Name:</b>	Minnetonka 13
<b>Range Dir:</b>		<b>TRDSQQ:</b>	
<b>Section:</b>		<b>Method Code:</b>	A1
<b>Quarters:</b>		<b>Method Desc:</b>	Address Matching House Number
<b>Collection Date:</b>	9/27/2015	<b>Ref Code:</b>	GEN
<b>Tmsp Created:</b>	7/26/1999	<b>Ref Desc:</b>	General Location
<b>User Created:</b>	DELTA_M_R1	<b>Verified:</b>	No

Map Key	Number of Records	Direction	Distance (mi/ft)	Elev/Diff (ft)	Site	DB
Tmsp Updt:	4/26/2016				User Updt:	spatial_
Name:		Bison Instruments Inc				
HUC 10 Name:		Minnesota River				

**5**      4 of 4      **SE**      0.20 / 1,047.88      958.31 / 26      **Central States Communication**  
**5610 Rowland Rd Ste 150**  
**Minnetonka MN 55343**      **MPCA AI**

**Agency Interest ID:** 28712      **Name (Map):** Central States Communication  
**Name (Sites):** Central States Communication      **Address (Map):** 5610 Rowland Rd Ste 150  
**Address (Site):** 5610 Rowland Rd Ste 150      **City (Map):** Minnetonka  
**City (Site):** Minnetonka      **State (Map):** MN  
**State (Site):** MN      **ZIP (Map):** 55343  
**ZIP (Site):** 55343-8982      **County Code (Map):** 053  
**County (Site):** Hennepin      **County (Map):** Hennepin  
**Latitude (Site):** 44.9004491      **Latitude (Map):** 44.9004491  
**Longitude (Site):** -93.4410268      **Longitude (Map):** -93.4410268  
**Name (Req):** Central States Communication      **County Code (Req):** 53  
**Address (Req):** 5610 Rowland Rd Ste 150      **County (Req):** Hennepin  
**City (Req):** Minnetonka      **Latitude (Req):** 44.9004491  
**State (Req):** MN      **Longitude (Req):** -93.4410268  
**ZIP (Req):** 55343  
**Data Source:** MPCA Agency Interests: Map; My Neighborhood Sites; MPCA Agency Interests: File Request  
**Loc Desc (Map):**  
**Loc Desc (Req):**

**Agency Interests: Map Details**

**Item ID:** 28712-AISI0000028712      **Spatial ID:** 32248  
**Status:** Active      **Int Doc ID:** 0  
**Status Date:**      **SI Type:** CON  
**Program:** Hazardous Waste      **SI Cat:** AISI  
**Program List:** HW      **SI ID:** 28712  
**CTU Code:** 239535      **SI Cat Desc:** Agency Interest  
**CTU Name:** Minnetonka      **SI Type Desc:** Conventional Site  
**HUC 8:** 07020012      **Description:**  
**HUC 8 Name:** Lower Minnesota River      **SI Designation:**  
**HUC 10:** 0702001211      **Cong Dist:** 3  
**HUC 12:** 070200121108      **House Dist:** 49B  
**HUC 12 Name:** Ninemile Creek      **Senate Dist:** 49  
**PLS Twsp:**      **DWSMA Code:** 21  
**Range :**      **DWSMA Name:** Minnetonka 13  
**Range Dir:**      **TRDSQQ:**  
**Section:**      **Method Code:** A1  
**Quarters:**      **Method Desc:** Address Matching House Number  
**Collection Date:** 07-Apr-2016      **Ref Code:** GEN  
**Tmsp Created:** 26-Jul-1999      **Ref Desc:** General Location  
**User Created:** DELTA\_M\_R1      **Verified:** No  
**Tmsp Updt:** 26-Apr-2016      **User Updt:** spatial\_  
**Name:** Central States Communication

**My Neighborhood Site Details**

**Site ID:** 28712      **IC Flag:** Yes  
**Active FLA:** Yes      **City:** Minnetonka  
**Activity:** Hazardous Waste, Very small quantity generator      **County:** Hennepin  
**Addr St:** 5610 Rowland Rd Ste 150      **Cong Distr:** 3  
**Addr City:** Minnetonka      **Senate Dis:** 49  
**Addr ZIP:** 55343-8982      **House Dist:** 49B  
**Address:** MN      **HUC 8:** 07020012  
**MPCA ID:** MND985681337      **Watershed :** Lower Minnesota River  
**MPCA ID List:** MND985681337      **Latitude:** 44.9004491  
**Program Co:** HW      **Longitude:** -93.4410268  
**Program Name:** Hazardous Waste      **Coord Coll:** A1  
**Program 1:** Hazardous Waste      **Coord Co 1:** Address Matching House Number

Map Key	Number of Records	Direction	Distance (mi/ft)	Elev/Diff (ft)	Site	DB
---------	-------------------	-----------	------------------	----------------	------	----

**Name:** Central States Communication  
**Site URL:** https://webapp.pca.state.mn.us/wimn/site/28712  
**Activity L:** Hazardous Waste, Very small quantity generator  
**Industrial:**

**Agency Interests: File Request Details**

<b>Item ID:</b>	28712-AISI0000028712	<b>Spatial ID:</b>	32248
<b>Status:</b>	Active	<b>Int Doc ID:</b>	0
<b>Status Date:</b>		<b>SI Type:</b>	CON
<b>Program:</b>	Hazardous Waste	<b>SI Cat:</b>	AISI
<b>Program List:</b>	HW	<b>SI ID:</b>	28712
<b>CTU Code:</b>	239535	<b>SI Cat Desc:</b>	Agency Interest
<b>CTU Name:</b>	Minnetonka	<b>SI Type Desc:</b>	Conventional Site
<b>HUC 8:</b>	7020012	<b>Description:</b>	
<b>HUC 8 Name:</b>	Lower Minnesota River	<b>SI Designation:</b>	
<b>HUC 10:</b>	702001211	<b>Cong Dist:</b>	3
<b>HUC 12:</b>	70200121108	<b>House Dist:</b>	49B
<b>HUC 12 Name:</b>	Ninemile Creek	<b>Senate Dist:</b>	49
<b>PLS Twsp:</b>		<b>DWSMA Code:</b>	21
<b>Range :</b>		<b>DWSMA Name:</b>	Minnetonka 13
<b>Range Dir:</b>		<b>TRDSQQ:</b>	
<b>Section:</b>		<b>Method Code:</b>	A1
<b>Quarters:</b>		<b>Method Desc:</b>	Address Matching House Number
<b>Collection Date:</b>	4/7/2016	<b>Ref Code:</b>	GEN
<b>Tmsp Created:</b>	7/26/1999	<b>Ref Desc:</b>	General Location
<b>User Created:</b>	DELTA_M_R1	<b>Verified:</b>	No
<b>Tmsp Updt:</b>	4/26/2016	<b>User Updt:</b>	spatial_
<b>Name:</b>	Central States Communication		
<b>HUC 10 Name:</b>	Minnesota River		

<u>6</u>	1 of 8	SE	0.21 / 1,114.16	941.45 / 9	<b>GN RESOUND - MINNETONKA</b> <b>5600 ROWLAND AVE</b> <b>MINNETONKA MN 55345</b>	<b>RCRA</b> <b>NON GEN</b>
----------	--------	----	--------------------	---------------	---	-------------------------------

**EPA Handler ID:** MNR000103069  
**Gen Status Universe:** No Report  
**Contact Name:** BRUCE KNUTSON  
**Contact Address:** 8001 BLOOMINGTON FRWY , , BLOOMINGTON , MN, 55420 , US  
**Contact Phone No and Ext:** 612-308-4609  
**Contact Email:**  
**Contact Country:** US  
**County Name:** HENNEPIN  
**EPA Region:** 05  
**Land Type:** Private  
**Receive Date:** 20080326  
**Location Latitude:** 44.916236  
**Location Longitude:** -93.484548

**Violation/Evaluation Summary**

**Note:** NO RECORDS: As of Jan 2022, there are no Compliance Monitoring and Enforcement (violation) records associated with this facility (EPA ID).

**Handler Summary**

**Importer Activity:** No  
**Mixed Waste Generator:** No  
**Transporter Activity:** No  
**Transfer Facility:** No  
**Onsite Burner Exemption:** No  
**Furnace Exemption:** No  
**Underground Injection Activity:** No  
**Commercial TSD:** No  
**Used Oil Transporter:** No

**Used Oil Transfer Facility:** No  
**Used Oil Processor:** No  
**Used Oil Refiner:** No  
**Used Oil Burner:** No  
**Used Oil Market Burner:** No  
**Used Oil Spec Marketer:** No

**Hazardous Waste Handler Details**

**Sequence No:** 2  
**Receive Date:** 20080326  
**Handler Name:** GN RESOUND - MINNETONKA  
**Source Type:** Notification  
**Federal Waste Generator Code:** N  
**Generator Code Description:** Not a Generator, Verified

**Hazardous Waste Handler Details**

**Sequence No:** 1  
**Receive Date:** 20090326  
**Handler Name:** GN RESOUND - MINNETONKA  
**Source Type:** Notification  
**Federal Waste Generator Code:** N  
**Generator Code Description:** Not a Generator, Verified

**Waste Code Details**

**Hazardous Waste Code:** D001  
**Waste Code Description:** IGNITABLE WASTE

**Hazardous Waste Code:** F003  
**Waste Code Description:** THE FOLLOWING SPENT NONHALOGENATED SOLVENTS: XYLENE, ACETONE, ETHYL ACETATE, ETHYL BENZENE, ETHYL ETHER, METHYL ISOBUTYL KETONE, N-BUTYL ALCOHOL, CYCLOHEXANONE, AND METHANOL; ALL SPENT SOLVENT MIXTURES/BLENDS CONTAINING, BEFORE USE, ONLY THE ABOVE SPENT NONHALOGENATED SOLVENTS; AND ALL SPENT SOLVENT MIXTURES/BLENDS CONTAINING, BEFORE USE, ONE OR MORE OF THE ABOVE NONHALOGENATED SOLVENTS, AND A TOTAL OF TEN PERCENT OR MORE (BY VOLUME) OF ONE OR MORE OF THOSE SOLVENTS LISTED IN F001, F002, F004, AND F005; AND STILL BOTTOMS FROM THE RECOVERY OF THESE SPENT SOLVENTS AND SPENT SOLVENT MIXTURES.

**Hazardous Waste Code:** F005  
**Waste Code Description:** THE FOLLOWING SPENT NONHALOGENATED SOLVENTS: TOLUENE, METHYL ETHYL KETONE, CARBON DISULFIDE, ISOBUTANOL, PYRIDINE, BENZENE, 2-ETHOXYETHANOL, AND 2-NITROPROPANE; ALL SPENT SOLVENT MIXTURES/BLENDS CONTAINING, BEFORE USE, A TOTAL OF TEN PERCENT OR MORE (BY VOLUME) OF ONE OR MORE OF THE ABOVE NONHALOGENATED SOLVENTS OR THOSE SOLVENTS LISTED IN F001, F002, OR F004; AND STILL BOTTOMS FROM THE RECOVERY OF THESE SPENT SOLVENTS AND SPENT SOLVENT MIXTURES.

**Owner/Operator Details**

<b>Owner/Operator Ind:</b> Current Owner	<b>Street No:</b>	
<b>Type:</b> Private	<b>Street 1:</b>	8001 BLOOMINGTON FRWY
<b>Name:</b> GN RESOUND	<b>Street 2:</b>	
<b>Date Became Current:</b> 20010306	<b>City:</b>	BLOOMINGTON
<b>Date Ended Current:</b> 20090330	<b>State:</b>	MN
<b>Phone:</b> 612-308-4609	<b>Country:</b>	US
<b>Source Type:</b> Notification	<b>Zip Code:</b>	55420

<b>Owner/Operator Ind:</b> Current Operator	<b>Street No:</b>	
<b>Type:</b> Private	<b>Street 1:</b>	8001 BLOOMINGTON FRWY
<b>Name:</b> GN RESOUND	<b>Street 2:</b>	
<b>Date Became Current:</b> 20010306	<b>City:</b>	BLOOMINGTON
<b>Date Ended Current:</b> 20090330	<b>State:</b>	MN
<b>Phone:</b> 612-308-4609	<b>Country:</b>	US
<b>Source Type:</b> Notification	<b>Zip Code:</b>	55420

Map Key	Number of Records	Direction	Distance (mi/ft)	Elev/Diff (ft)	Site	DB
---------	-------------------	-----------	------------------	----------------	------	----

**Historical Handler Details**

**Receive Dt:** 20090326  
**Generator Code Description:** Not a Generator, Verified  
**Handler Name:** GN RESOUND - MINNETONKA

<a href="#">6</a>	2 of 8	SE	0.21 / 1,114.16	941.45 / 9	IDENTIX INC 5600 ROWLAND RD STE 205 MINNETONKA MN 55343	RCRA VSQG
-------------------	--------	----	--------------------	---------------	---	-----------

**EPA Handler ID:** MNR000016147  
**Gen Status Universe:** VSG  
**Contact Name:** PAUL FLORIN  
**Contact Address:** 5600 ROWLAND RD STE 205 , , MINNETONKA , MN, 55343 , US  
**Contact Phone No and Ext:** 952-945-3364  
**Contact Email:**  
**Contact Country:** US  
**County Name:** HENNEPIN  
**EPA Region:** 05  
**Land Type:** Private  
**Receive Date:** 20060712  
**Location Latitude:** 44.901018  
**Location Longitude:** -93.445101

**Violation/Evaluation Summary**

**Note:** NO RECORDS: As of Jan 2022, there are no Compliance Monitoring and Enforcement (violation) records associated with this facility (EPA ID).

**Handler Summary**

**Importer Activity:** No  
**Mixed Waste Generator:** No  
**Transporter Activity:** No  
**Transfer Facility:** No  
**Onsite Burner Exemption:** No  
**Furnace Exemption:** No  
**Underground Injection Activity:** No  
**Commercial TSD:** No  
**Used Oil Transporter:** No  
**Used Oil Transfer Facility:** No  
**Used Oil Processor:** No  
**Used Oil Refiner:** No  
**Used Oil Burner:** No  
**Used Oil Market Burner:** No  
**Used Oil Spec Marketer:** No

**Hazardous Waste Handler Details**

**Sequence No:** 2  
**Receive Date:** 20060712  
**Handler Name:** IDENTIX INC  
**Federal Waste Generator Code:** 3  
**Generator Code Description:** Very Small Quantity Generator  
**Source Type:** Notification

**Hazardous Waste Handler Details**

**Sequence No:** 1  
**Receive Date:** 20071022  
**Handler Name:** IDENTIX INC

Map Key	Number of Records	Direction	Distance (mi/ft)	Elev/Diff (ft)	Site	DB
---------	-------------------	-----------	------------------	----------------	------	----

**Federal Waste Generator Code:** 3  
**Generator Code Description:** Very Small Quantity Generator  
**Source Type:** Notification

**Waste Code Details**

**Hazardous Waste Code:** D001  
**Waste Code Description:** IGNITABLE WASTE

**Hazardous Waste Code:** D009  
**Waste Code Description:** MERCURY

**Owner/Operator Details**

<b>Owner/Operator Ind:</b>	Current Owner	<b>Street No:</b>	
<b>Type:</b>	Private	<b>Street 1:</b>	5600 ROWLAND RD STE 205
<b>Name:</b>	IDENTIX INC	<b>Street 2:</b>	
<b>Date Became Current:</b>	19990726	<b>City:</b>	MINNETONKA
<b>Date Ended Current:</b>		<b>State:</b>	MN
<b>Phone:</b>	952-945-3364	<b>Country:</b>	US
<b>Source Type:</b>	Notification	<b>Zip Code:</b>	55343

<b>Owner/Operator Ind:</b>	Current Operator	<b>Street No:</b>	
<b>Type:</b>	Private	<b>Street 1:</b>	5600 ROWLAND RD STE 205
<b>Name:</b>	IDENTIX INC	<b>Street 2:</b>	
<b>Date Became Current:</b>	19990726	<b>City:</b>	MINNETONKA
<b>Date Ended Current:</b>		<b>State:</b>	MN
<b>Phone:</b>	952-945-3364	<b>Country:</b>	US
<b>Source Type:</b>	Notification	<b>Zip Code:</b>	55343

**Historical Handler Details**

**Receive Dt:** 20071022  
**Generator Code Description:** Very Small Quantity Generator  
**Handler Name:** IDENTIX INC

<u>6</u>	3 of 8	SE	0.21 / 1,114.16	941.45 / 9	ANULEX TECHNOLOGIES 5600 ROWLAND RD STE 280 MINNETONKA MN 55343	RCRA VSQG
----------	--------	----	--------------------	---------------	---	-----------

**EPA Handler ID:** MNS000115071  
**Gen Status Universe:** VSG  
**Contact Name:** DANIEL BULVER  
**Contact Address:** 5600 ROWLAND RD STE 280 , , MINNETONKA , MN, 55343 , US  
**Contact Phone No and Ext:** 952-224-4004  
**Contact Email:**  
**Contact Country:** US  
**County Name:** HENNEPIN  
**EPA Region:** 05  
**Land Type:** Private  
**Receive Date:** 20051101  
**Location Latitude:** 44.901018  
**Location Longitude:** -93.445101

**Violation/Evaluation Summary**

**Note:** NO RECORDS: As of Jan 2022, there are no Compliance Monitoring and Enforcement (violation) records associated with this facility (EPA ID).

**Handler Summary**

**Importer Activity:** No

Map Key	Number of Records	Direction	Distance (mi/ft)	Elev/Diff (ft)	Site	DB
Mixed Waste Generator:		No				
Transporter Activity:		No				
Transfer Facility:		No				
Onsite Burner Exemption:		No				
Furnace Exemption:		No				
Underground Injection Activity:		No				
Commercial TSD:		No				
Used Oil Transporter:		No				
Used Oil Transfer Facility:		No				
Used Oil Processor:		No				
Used Oil Refiner:		No				
Used Oil Burner:		No				
Used Oil Market Burner:		No				
Used Oil Spec Marketer:		No				

**Hazardous Waste Handler Details**

Sequence No: 1  
 Receive Date: 20051101  
 Handler Name: ANULEX TECHNOLOGIES  
 Federal Waste Generator Code: 3  
 Generator Code Description: Very Small Quantity Generator  
 Source Type: Notification

**Owner/Operator Details**

Owner/Operator Ind:	Current Owner	Street No:	
Type:	Private	Street 1:	5600 ROWLAND RD STE 280
Name:	ANULEX TECHNOLOGIES	Street 2:	
Date Became Current:	20051104	City:	MINNETONKA
Date Ended Current:		State:	MN
Phone:	952-224-4004	Country:	US
Source Type:	Notification	Zip Code:	55343

**6**      4 of 8      SE      0.21 / 1,114.16      941.45 / 9      GN Resound - Minnetonka  
 5600 Rowland Ave  
 Minnetonka MN 55345      **MPCA AI**

Agency Interest ID:	61038	Name (Map):	GN Resound - Minnetonka
Name (Sites):	GN Resound - Minnetonka	Address (Map):	5600 Rowland Ave
Address (Site):	5600 Rowland Ave	City (Map):	Minnetonka
City (Site):	Minnetonka	State (Map):	MN
State (Site):	MN	ZIP (Map):	55345
ZIP (Site):	55345	County Code (Map):	053
County (Site):	Hennepin	County (Map):	Hennepin
Latitude (Site):	44.91480301	Latitude (Map):	44.91480301
Longitude (Site):	-93.48569867	Longitude (Map):	-93.48569867
Name (Req):	GN Resound - Minnetonka	County Code (Req):	53
Address (Req):	5600 Rowland Ave	County (Req):	Hennepin
City (Req):	Minnetonka	Latitude (Req):	44.91480301
State (Req):	MN	Longitude (Req):	-93.48569867
ZIP (Req):	55345		
Data Source:	MPCA Agency Interests: Map; My Neighborhood Sites; MPCA Agency Interests: File Request		
Loc Desc (Map):			
Loc Desc (Req):			

**Agency Interests: Map Details**

Item ID:	61038-AISI0000061038	Spatial ID:	55998
Status:	Inactive	Int Doc ID:	0
Status Date:	2009-03-30 00:00:00	SI Type:	CON
Program:	Hazardous Waste	SI Cat:	AISI
Program List:	HW	SI ID:	61038
CTU Code:	239535	SI Cat Desc:	Agency Interest
CTU Name:	Minnetonka	SI Type Desc:	Conventional Site



Map Key	Number of Records	Direction	Distance (mi/ft)	Elev/Diff (ft)	Site	DB
<b>HUC 8:</b>	07020012				<b>Description:</b>	
<b>HUC 8 Name:</b>	Lower Minnesota River				<b>SI Designation:</b>	
<b>HUC 10:</b>	0702001211				<b>Cong Dist:</b>	3
<b>HUC 12:</b>	070200121104				<b>House Dist:</b>	48A
<b>HUC 12 Name:</b>	Purgatory Creek				<b>Senate Dist:</b>	48
<b>PLS Twsp:</b>					<b>DWSMA Code:</b>	19
<b>Range :</b>					<b>DWSMA Name:</b>	Eden Prairie; Minnetonka 11
<b>Range Dir:</b>					<b>TRDSQQ:</b>	
<b>Section:</b>					<b>Method Code:</b>	Q2
<b>Quarters:</b>					<b>Method Desc:</b>	Public Land Survey-Two Quarter
<b>Collection Date:</b>	30-Jun-2016				<b>Ref Code:</b>	GEN
<b>Tmsp Created:</b>	06-Mar-2001				<b>Ref Desc:</b>	General Location
<b>User Created:</b>	DELTA_M_R1				<b>Verified:</b>	No
<b>Tmsp Updt:</b>	30-Jun-2016				<b>User Updt:</b>	geo_nc
<b>Name:</b>	GN Resound - Minnetonka					

**My Neighborhood Site Details**

<b>Site ID:</b>	61038	<b>IC Flag:</b>	No
<b>Active FLA:</b>	No	<b>City:</b>	Minnetonka
<b>Activity:</b>	Hazardous Waste	<b>County:</b>	Hennepin
<b>Addr St:</b>	5600 Rowland Ave	<b>Cong Distr:</b>	3
<b>Addr City:</b>	Minnetonka	<b>Senate Dis:</b>	48
<b>Addr ZIP:</b>	55345	<b>House Dist:</b>	48A
<b>Address:</b>	MN	<b>HUC 8:</b>	07020012
<b>MPCA ID:</b>	MNR000103069	<b>Watershed :</b>	Lower Minnesota River
<b>MPCA ID List:</b>	MNR000103069	<b>Latitude:</b>	44.91480301
<b>Program Co:</b>	HW	<b>Longitude:</b>	-93.48569867
<b>Program Name:</b>	Hazardous Waste	<b>Coord Coll:</b>	Q2
<b>Program 1:</b>	Hazardous Waste	<b>Coord Co 1:</b>	Public Land Survey-Two Quarter
<b>Name:</b>	GN Resound - Minnetonka		
<b>Site URL:</b>	https://webapp.pca.state.mn.us/wimn/site/61038		
<b>Activity L:</b>	Hazardous Waste		
<b>Industrial:</b>	Machine Shops		

**Agency Interests: File Request Details**

<b>Item ID:</b>	61038-AISI0000061038	<b>Spatial ID:</b>	55998
<b>Status:</b>	Inactive	<b>Int Doc ID:</b>	0
<b>Status Date:</b>	3/30/2009	<b>SI Type:</b>	CON
<b>Program:</b>	Hazardous Waste	<b>SI Cat:</b>	AISI
<b>Program List:</b>	HW	<b>SI ID:</b>	61038
<b>CTU Code:</b>	239535	<b>SI Cat Desc:</b>	Agency Interest
<b>CTU Name:</b>	Minnetonka	<b>SI Type Desc:</b>	Conventional Site
<b>HUC 8:</b>	7020012	<b>Description:</b>	
<b>HUC 8 Name:</b>	Lower Minnesota River	<b>SI Designation:</b>	
<b>HUC 10:</b>	702001211	<b>Cong Dist:</b>	3
<b>HUC 12:</b>	70200121104	<b>House Dist:</b>	48A
<b>HUC 12 Name:</b>	Purgatory Creek	<b>Senate Dist:</b>	48
<b>PLS Twsp:</b>		<b>DWSMA Code:</b>	19
<b>Range :</b>		<b>DWSMA Name:</b>	Eden Prairie; Minnetonka 11
<b>Range Dir:</b>		<b>TRDSQQ:</b>	
<b>Section:</b>		<b>Method Code:</b>	Q2
<b>Quarters:</b>		<b>Method Desc:</b>	Public Land Survey-Two Quarter
<b>Collection Date:</b>	6/30/2016	<b>Ref Code:</b>	GEN
<b>Tmsp Created:</b>	3/6/2001	<b>Ref Desc:</b>	General Location
<b>User Created:</b>	DELTA_M_R1	<b>Verified:</b>	No
<b>Tmsp Updt:</b>	6/30/2016	<b>User Updt:</b>	geo_nc
<b>Name:</b>	GN Resound - Minnetonka		
<b>HUC 10 Name:</b>	Minnesota River		

**6**      5 of 8      **SE**      0.21 / 1,114.16      941.45 / 9      **Anulex Technologies**  
**5600 Rowland Rd Ste 280**  
**Minnetonka MN 55343**      **MPCA AI**

**Agency Interest ID:** 103528      **Name (Map):** Anulex Technologies

Map Key	Number of Records	Direction	Distance (mi/ft)	Elev/Diff (ft)	Site	DB
<b>Name (Sites):</b>	Anulex Technologies				<b>Address (Map):</b> 5600 Rowland Rd Ste 280	
<b>Address (Site):</b>	5600 Rowland Rd Ste 280				<b>City (Map):</b> Minnetonka	
<b>City (Site):</b>	Minnetonka				<b>State (Map):</b> MN	
<b>State (Site):</b>	MN				<b>ZIP (Map):</b> 55343	
<b>ZIP (Site):</b>	55343				<b>County Code (Map):</b> 053	
<b>County (Site):</b>	Hennepin				<b>County (Map):</b> Hennepin	
<b>Latitude (Site):</b>	44.902258				<b>Latitude (Map):</b> 44.902258	
<b>Longitude (Site):</b>	-93.442872				<b>Longitude (Map):</b> -93.442872	
<b>Name (Req):</b>	Anulex Technologies				<b>County Code (Req):</b> 53	
<b>Address (Req):</b>	5600 Rowland Rd Ste 280				<b>County (Req):</b> Hennepin	
<b>City (Req):</b>	Minnetonka				<b>Latitude (Req):</b> 44.902258	
<b>State (Req):</b>	MN				<b>Longitude (Req):</b> -93.442872	
<b>ZIP (Req):</b>	55343					
<b>Data Source:</b>	MPCA Agency Interests: Map; My Neighborhood Sites; MPCA Agency Interests: File Request					
<b>Loc Desc (Map):</b>						
<b>Loc Desc (Req):</b>						

**Agency Interests: Map Details**

<b>Item ID:</b>	103528-AISI0000103528	<b>Spatial ID:</b>	103430
<b>Status:</b>	Active	<b>Int Doc ID:</b>	0
<b>Status Date:</b>		<b>SI Type:</b>	CON
<b>Program:</b>	Multiple Programs	<b>SI Cat:</b>	AISI
<b>Program List:</b>	HW, IS	<b>SI ID:</b>	103528
<b>CTU Code:</b>	239535	<b>SI Cat Desc:</b>	Agency Interest
<b>CTU Name:</b>	Minnetonka	<b>SI Type Desc:</b>	Conventional Site
<b>HUC 8:</b>	07020012	<b>Description:</b>	
<b>HUC 8 Name:</b>	Lower Minnesota River	<b>SI Designation:</b>	
<b>HUC 10:</b>	0702001211	<b>Cong Dist:</b>	3
<b>HUC 12:</b>	070200121108	<b>House Dist:</b>	48A
<b>HUC 12 Name:</b>	Ninemile Creek	<b>Senate Dist:</b>	48
<b>PLS Twsp:</b>		<b>DWSMA Code:</b>	21
<b>Range :</b>		<b>DWSMA Name:</b>	Minnetonka 13
<b>Range Dir:</b>		<b>TRDSQQ:</b>	
<b>Section:</b>		<b>Method Code:</b>	G8
<b>Quarters:</b>		<b>Method Desc:</b>	GPS - Other
<b>Collection Date:</b>	27-Sep-2015	<b>Ref Code:</b>	GEN
<b>Tmsp Created:</b>	04-Nov-2005	<b>Ref Desc:</b>	General Location
<b>User Created:</b>	DELTA_M_R1	<b>Verified:</b>	No
<b>Tmsp Updt:</b>	26-Apr-2016	<b>User Updt:</b>	spatial_
<b>Name:</b>	Anulex Technologies		

**My Neighborhood Site Details**

<b>Site ID:</b>	103528	<b>IC Flag:</b>	Yes
<b>Active FLA:</b>	Yes	<b>City:</b>	Minnetonka
<b>Activity:</b>	Multiple Activities	<b>County:</b>	Hennepin
<b>Addr St:</b>	5600 Rowland Rd Ste 280	<b>Cong Distr:</b>	3
<b>Addr City:</b>	Minnetonka	<b>Senate Dis:</b>	48
<b>Addr ZIP:</b>	55343	<b>House Dist:</b>	48A
<b>Address:</b>	MN	<b>HUC 8:</b>	07020012
<b>MPCA ID:</b>	Multiple IDs	<b>Watershed :</b>	Lower Minnesota River
<b>MPCA ID List:</b>	A00020912; MNS000115071	<b>Latitude:</b>	44.902258
<b>Program Co:</b>	HW; ST	<b>Longitude:</b>	-93.442872
<b>Program Name:</b>	Multiple Programs	<b>Coord Coll:</b>	G8
<b>Program 1:</b>	Hazardous Waste; Stormwater	<b>Coord Co 1:</b>	GPS - Other
<b>Name:</b>	Anulex Technologies		
<b>Site URL:</b>	https://webapp.pca.state.mn.us/wimn/site/103528		
<b>Activity L:</b>	Hazardous Waste; Industrial Stormwater		
<b>Industrial:</b>			

**Agency Interests: File Request Details**

<b>Item ID:</b>	103528-AISI0000103528	<b>Spatial ID:</b>	103430
<b>Status:</b>	Active	<b>Int Doc ID:</b>	0

Map Key	Number of Records	Direction	Distance (mi/ft)	Elev/Diff (ft)	Site	DB
<b>Status Date:</b>					<b>SI Type:</b>	CON
<b>Program:</b>	Multiple Programs				<b>SI Cat:</b>	AISI
<b>Program List:</b>	HW, IS				<b>SI ID:</b>	103528
<b>CTU Code:</b>	239535				<b>SI Cat Desc:</b>	Agency Interest
<b>CTU Name:</b>	Minnetonka				<b>SI Type Desc:</b>	Conventional Site
<b>HUC 8:</b>	7020012				<b>Description:</b>	
<b>HUC 8 Name:</b>	Lower Minnesota River				<b>SI Designation:</b>	
<b>HUC 10:</b>	702001211				<b>Cong Dist:</b>	3
<b>HUC 12:</b>	70200121108				<b>House Dist:</b>	48A
<b>HUC 12 Name:</b>	Ninemile Creek				<b>Senate Dist:</b>	48
<b>PLS Twsp:</b>					<b>DWSMA Code:</b>	21
<b>Range :</b>					<b>DWSMA Name:</b>	Minnetonka 13
<b>Range Dir:</b>					<b>TRDSQQ:</b>	
<b>Section:</b>					<b>Method Code:</b>	G8
<b>Quarters:</b>					<b>Method Desc:</b>	GPS - Other
<b>Collection Date:</b>	9/27/2015				<b>Ref Code:</b>	GEN
<b>Tmsp Created:</b>	11/4/2005				<b>Ref Desc:</b>	General Location
<b>User Created:</b>	DELTA_M_R1				<b>Verified:</b>	No
<b>Tmsp Updt:</b>	4/26/2016				<b>User Updt:</b>	spatial_
<b>Name:</b>	Anulex Technologies					
<b>HUC 10 Name:</b>	Minnesota River					

6      6 of 8      SE      0.21 / 1,114.16      941.45 / 9      Identix Inc  
5600 Rowland Rd Ste 205  
Minnetonka MN 55343      MPCA AI

<b>Agency Interest ID:</b>	31457	<b>Name (Map):</b>	Identix Inc
<b>Name (Sites):</b>	Identix Inc	<b>Address (Map):</b>	5600 Rowland Rd Ste 205
<b>Address (Site):</b>	5600 Rowland Rd Ste 205	<b>City (Map):</b>	Minnetonka
<b>City (Site):</b>	Minnetonka	<b>State (Map):</b>	MN
<b>State (Site):</b>	MN	<b>ZIP (Map):</b>	55343
<b>ZIP (Site):</b>	55343	<b>County Code (Map):</b>	053
<b>County (Site):</b>	Hennepin	<b>County (Map):</b>	Hennepin
<b>Latitude (Site):</b>	44.9006149	<b>Latitude (Map):</b>	44.9006149
<b>Longitude (Site):</b>	-93.4412925	<b>Longitude (Map):</b>	-93.4412925
<b>Name (Req):</b>	Identix Inc	<b>County Code (Req):</b>	53
<b>Address (Req):</b>	5600 Rowland Rd Ste 205	<b>County (Req):</b>	Hennepin
<b>City (Req):</b>	Minnetonka	<b>Latitude (Req):</b>	44.9006149
<b>State (Req):</b>	MN	<b>Longitude (Req):</b>	-93.4412925
<b>ZIP (Req):</b>	55343		

**Data Source:** MPCA Agency Interests: Map; My Neighborhood Sites; MPCA Agency Interests: File Request

**Loc Desc (Map):**

**Loc Desc (Req):**

**Agency Interests: Map Details**

<b>Item ID:</b>	31457-AISI0000031457	<b>Spatial ID:</b>	31770
<b>Status:</b>	Inactive	<b>Int Doc ID:</b>	0
<b>Status Date:</b>	2013-03-25 00:00:00	<b>SI Type:</b>	CON
<b>Program:</b>	Hazardous Waste	<b>SI Cat:</b>	AISI
<b>Program List:</b>	HW	<b>SI ID:</b>	31457
<b>CTU Code:</b>	239535	<b>SI Cat Desc:</b>	Agency Interest
<b>CTU Name:</b>	Minnetonka	<b>SI Type Desc:</b>	Conventional Site
<b>HUC 8:</b>	07020012	<b>Description:</b>	
<b>HUC 8 Name:</b>	Lower Minnesota River	<b>SI Designation:</b>	
<b>HUC 10:</b>	0702001211	<b>Cong Dist:</b>	3
<b>HUC 12:</b>	070200121108	<b>House Dist:</b>	49B
<b>HUC 12 Name:</b>	Ninemile Creek	<b>Senate Dist:</b>	49
<b>PLS Twsp:</b>		<b>DWSMA Code:</b>	21
<b>Range :</b>		<b>DWSMA Name:</b>	Minnetonka 13
<b>Range Dir:</b>		<b>TRDSQQ:</b>	
<b>Section:</b>		<b>Method Code:</b>	A1
<b>Quarters:</b>		<b>Method Desc:</b>	Address Matching House Number
<b>Collection Date:</b>	07-Apr-2016	<b>Ref Code:</b>	GEN
<b>Tmsp Created:</b>	26-Jul-1999	<b>Ref Desc:</b>	General Location
<b>User Created:</b>	DELTA_M_R1	<b>Verified:</b>	No
<b>Tmsp Updt:</b>	26-Apr-2016	<b>User Updt:</b>	spatial_

Map Key	Number of Records	Direction	Distance (mi/ft)	Elev/Diff (ft)	Site	DB
---------	-------------------	-----------	------------------	----------------	------	----

Name: Identix Inc

**My Neighborhood Site Details**

<b>Site ID:</b>	31457	<b>IC Flag:</b>	No
<b>Active FLA:</b>	No	<b>City:</b>	Minnetonka
<b>Activity:</b>	Hazardous Waste	<b>County:</b>	Hennepin
<b>Addr St:</b>	5600 Rowland Rd Ste 205	<b>Cong Distr:</b>	3
<b>Addr City:</b>	Minnetonka	<b>Senate Dis:</b>	49
<b>Addr ZIP:</b>	55343	<b>House Dist:</b>	49B
<b>Address:</b>	MN	<b>HUC 8:</b>	07020012
<b>MPCA ID:</b>	MNR000016147	<b>Watershed :</b>	Lower Minnesota River
<b>MPCA ID List:</b>	MNR000016147	<b>Latitude:</b>	44.9006149
<b>Program Co:</b>	HW	<b>Longitude:</b>	-93.4412925
<b>Program Name:</b>	Hazardous Waste	<b>Coord Coll:</b>	A1
<b>Program 1:</b>	Hazardous Waste	<b>Coord Co 1:</b>	Address Matching House Number
<b>Name:</b>	Identix Inc		
<b>Site URL:</b>	https://webapp.pca.state.mn.us/wimn/site/31457		
<b>Activity L:</b>	Hazardous Waste		
<b>Industrial:</b>	Industrial Supplies Merchant Wholesalers		

**Agency Interests: File Request Details**

<b>Item ID:</b>	31457-AISI0000031457	<b>Spatial ID:</b>	31770
<b>Status:</b>	Inactive	<b>Int Doc ID:</b>	0
<b>Status Date:</b>	3/25/2013	<b>SI Type:</b>	CON
<b>Program:</b>	Hazardous Waste	<b>SI Cat:</b>	AISI
<b>Program List:</b>	HW	<b>SI ID:</b>	31457
<b>CTU Code:</b>	239535	<b>SI Cat Desc:</b>	Agency Interest
<b>CTU Name:</b>	Minnetonka	<b>SI Type Desc:</b>	Conventional Site
<b>HUC 8:</b>	7020012	<b>Description:</b>	
<b>HUC 8 Name:</b>	Lower Minnesota River	<b>SI Designation:</b>	
<b>HUC 10:</b>	702001211	<b>Cong Dist:</b>	3
<b>HUC 12:</b>	70200121108	<b>House Dist:</b>	49B
<b>HUC 12 Name:</b>	Ninemile Creek	<b>Senate Dist:</b>	49
<b>PLS Twsp:</b>		<b>DWSMA Code:</b>	21
<b>Range :</b>		<b>DWSMA Name:</b>	Minnetonka 13
<b>Range Dir:</b>		<b>TRDSQQ:</b>	
<b>Section:</b>		<b>Method Code:</b>	A1
<b>Quarters:</b>		<b>Method Desc:</b>	Address Matching House Number
<b>Collection Date:</b>	4/7/2016	<b>Ref Code:</b>	GEN
<b>Tmsp Created:</b>	7/26/1999	<b>Ref Desc:</b>	General Location
<b>User Created:</b>	DELTA_M_R1	<b>Verified:</b>	No
<b>Tmsp Updt:</b>	4/26/2016	<b>User Updt:</b>	spatial_
<b>Name:</b>	Identix Inc		
<b>HUC 10 Name:</b>	Minnesota River		

<u>6</u>	7 of 8	SE	0.21 / 1,114.16	941.45 / 9	Osprey Medical Inc 5600 Rowland Rd Ste 250 Minnetonka MN 55343	MPCA AI
----------	--------	----	--------------------	---------------	--	---------

<b>Agency Interest ID:</b>	146084	<b>Name (Map):</b>	Osprey Medical Inc
<b>Name (Sites):</b>	Osprey Medical Inc	<b>Address (Map):</b>	5600 Rowland Rd Ste 250
<b>Address (Site):</b>	5600 Rowland Rd Ste 250	<b>City (Map):</b>	Minnetonka
<b>City (Site):</b>	Minnetonka	<b>State (Map):</b>	MN
<b>State (Site):</b>	MN	<b>ZIP (Map):</b>	55343
<b>ZIP (Site):</b>	55343-4315	<b>County Code (Map):</b>	053
<b>County (Site):</b>	Hennepin	<b>County (Map):</b>	Hennepin
<b>Latitude (Site):</b>	44.9022147	<b>Latitude (Map):</b>	44.9022147
<b>Longitude (Site):</b>	-93.4429199	<b>Longitude (Map):</b>	-93.4429199
<b>Name (Req):</b>	Osprey Medical Inc	<b>County Code (Req):</b>	53
<b>Address (Req):</b>	5600 Rowland Rd Ste 250	<b>County (Req):</b>	Hennepin
<b>City (Req):</b>	Minnetonka	<b>Latitude (Req):</b>	44.9022147
<b>State (Req):</b>	MN	<b>Longitude (Req):</b>	-93.4429199
<b>ZIP (Req):</b>	55343		

Data Source: MPCA Agency Interests: Map; My Neighborhood Sites; MPCA Agency Interests: File Request

Map Key	Number of Records	Direction	Distance (mi/ft)	Elev/Diff (ft)	Site	DB
---------	-------------------	-----------	------------------	----------------	------	----

Loc Desc (Map):  
 Loc Desc (Req):

**Agency Interests: Map Details**

<b>Item ID:</b>	146084-AISI0000146084	<b>Spatial ID:</b>	69079444
<b>Status:</b>	Active	<b>Int Doc ID:</b>	0
<b>Status Date:</b>		<b>SI Type:</b>	CON
<b>Program:</b>	Hazardous Waste	<b>SI Cat:</b>	AISI
<b>Program List:</b>	HW	<b>SI ID:</b>	146084
<b>CTU Code:</b>	239535	<b>SI Cat Desc:</b>	Agency Interest
<b>CTU Name:</b>	Minnetonka	<b>SI Type Desc:</b>	Conventional Site
<b>HUC 8:</b>	07020012	<b>Description:</b>	
<b>HUC 8 Name:</b>	Lower Minnesota River	<b>SI Designation:</b>	
<b>HUC 10:</b>	0702001211	<b>Cong Dist:</b>	3
<b>HUC 12:</b>	070200121108	<b>House Dist:</b>	48A
<b>HUC 12 Name:</b>	Ninemile Creek	<b>Senate Dist:</b>	48
<b>PLS Twsp:</b>		<b>DWSMA Code:</b>	21
<b>Range :</b>		<b>DWSMA Name:</b>	Minnetonka 13
<b>Range Dir:</b>		<b>TRDSQQ:</b>	
<b>Section:</b>		<b>Method Code:</b>	A1
<b>Quarters:</b>		<b>Method Desc:</b>	Address Matching House Number
<b>Collection Date:</b>	27-Sep-2015	<b>Ref Code:</b>	GEN
<b>Tmsp Created:</b>	26-Jun-2014	<b>Ref Desc:</b>	General Location
<b>User Created:</b>	DELTA_M_R1	<b>Verified:</b>	No
<b>Tmsp Updt:</b>	26-Apr-2016	<b>User Updt:</b>	spatial_
<b>Name:</b>	Osprey Medical Inc		

**My Neighborhood Site Details**

<b>Site ID:</b>	146084	<b>IC Flag:</b>	Yes
<b>Active FLA:</b>	Yes	<b>City:</b>	Minnetonka
<b>Activity:</b>	Hazardous Waste, Very small quantity generator	<b>County:</b>	Hennepin
<b>Addr St:</b>	5600 Rowland Rd Ste 250	<b>Cong Distr:</b>	3
<b>Addr City:</b>	Minnetonka	<b>Senate Dis:</b>	48
<b>Addr ZIP:</b>	55343-4315	<b>House Dist:</b>	48A
<b>Address:</b>	MN	<b>HUC 8:</b>	07020012
<b>MPCA ID:</b>	MNS000203356	<b>Watershed :</b>	Lower Minnesota River
<b>MPCA ID List:</b>	MNS000203356	<b>Latitude:</b>	44.9022147
<b>Program Co:</b>	HW	<b>Longitude:</b>	-93.4429199
<b>Program Name:</b>	Hazardous Waste	<b>Coord Coll:</b>	A1
<b>Program 1:</b>	Hazardous Waste	<b>Coord Co 1:</b>	Address Matching House Number
<b>Name:</b>	Osprey Medical Inc		
<b>Site URL:</b>	https://webapp.pca.state.mn.us/wimn/site/146084		
<b>Activity L:</b>	Hazardous Waste, Very small quantity generator		
<b>Industrial:</b>	Surgical and Medical Instrument Manufacturing		

**Agency Interests: File Request Details**

<b>Item ID:</b>	146084-AISI0000146084	<b>Spatial ID:</b>	69079444
<b>Status:</b>	Active	<b>Int Doc ID:</b>	0
<b>Status Date:</b>		<b>SI Type:</b>	CON
<b>Program:</b>	Hazardous Waste	<b>SI Cat:</b>	AISI
<b>Program List:</b>	HW	<b>SI ID:</b>	146084
<b>CTU Code:</b>	239535	<b>SI Cat Desc:</b>	Agency Interest
<b>CTU Name:</b>	Minnetonka	<b>SI Type Desc:</b>	Conventional Site
<b>HUC 8:</b>	7020012	<b>Description:</b>	
<b>HUC 8 Name:</b>	Lower Minnesota River	<b>SI Designation:</b>	
<b>HUC 10:</b>	702001211	<b>Cong Dist:</b>	3
<b>HUC 12:</b>	70200121108	<b>House Dist:</b>	48A
<b>HUC 12 Name:</b>	Ninemile Creek	<b>Senate Dist:</b>	48
<b>PLS Twsp:</b>		<b>DWSMA Code:</b>	21
<b>Range :</b>		<b>DWSMA Name:</b>	Minnetonka 13
<b>Range Dir:</b>		<b>TRDSQQ:</b>	
<b>Section:</b>		<b>Method Code:</b>	A1

Map Key	Number of Records	Direction	Distance (mi/ft)	Elev/Diff (ft)	Site	DB
<b>Quarters:</b>					<b>Method Desc:</b>	Address Matching House Number
<b>Collection Date:</b>	9/27/2015				<b>Ref Code:</b>	GEN
<b>Tmsp Created:</b>	6/26/2014				<b>Ref Desc:</b>	General Location
<b>User Created:</b>	DELTA_M_R1				<b>Verified:</b>	No
<b>Tmsp Updt:</b>	4/26/2016				<b>User Updt:</b>	spatial_
<b>Name:</b>	Osprey Medical Inc					
<b>HUC 10 Name:</b>	Minnesota River					

**6**      8 of 8      **SE**      0.21 / 1,114.16      941.45 / 9      **OSPREY MEDICAL INC**  
**5600 ROWLAND RD STE 250**  
**MINNETONKA MN 55343-4315**      **RCRA VSQG**

**EPA Handler ID:** MNS000203356  
**Gen Status Universe:** VSG  
**Contact Name:** VIC FABANO  
**Contact Address:** 5600 ROWLAND RD , STE 250 , MINNETONKA , MN, 55343-4315 ,  
**Contact Phone No and Ext:** 952-955-8247  
**Contact Email:** VFABANO@OSPREYMED.COM  
**Contact Country:**  
**County Name:** HENNEPIN  
**EPA Region:** 05  
**Land Type:**  
**Receive Date:** 20180216  
**Location Latitude:** 44.900973  
**Location Longitude:** -93.445461

**Violation/Evaluation Summary**

**Note:** NO RECORDS: As of Jan 2022, there are no Compliance Monitoring and Enforcement (violation) records associated with this facility (EPA ID).

**Handler Summary**

**Importer Activity:** No  
**Mixed Waste Generator:** No  
**Transporter Activity:** No  
**Transfer Facility:** No  
**Onsite Burner Exemption:** No  
**Furnace Exemption:** No  
**Underground Injection Activity:** No  
**Commercial TSD:** No  
**Used Oil Transporter:** No  
**Used Oil Transfer Facility:** No  
**Used Oil Processor:** No  
**Used Oil Refiner:** No  
**Used Oil Burner:** No  
**Used Oil Market Burner:** No  
**Used Oil Spec Marketer:** No

**Hazardous Waste Handler Details**

**Sequence No:** 3  
**Receive Date:** 20180216  
**Handler Name:** OSPREY MEDICAL INC  
**Federal Waste Generator Code:** 3  
**Generator Code Description:** Very Small Quantity Generator  
**Source Type:** Implementer

**Waste Code Details**

**Hazardous Waste Code:** U  
**Waste Code Description:** Unknown Waste

Map Key	Number of Records	Direction	Distance (mi/ft)	Elev/Diff (ft)	Site	DB
<a href="#">7</a>	1 of 1	SSW	0.28 / 1,457.32	930.20 / -2	Environments Inc 5700 Baker Rd Minnetonka MN 55345	MPCA AI

**Agency Interest ID:** 4125  
**Name (Sites):** Environments Inc  
**Address (Site):** 5700 Baker Rd  
**City (Site):** Minnetonka  
**State (Site):** MN  
**ZIP (Site):** 55345  
**County (Site):** Hennepin  
**Latitude (Site):** 44.902052  
**Longitude (Site):** -93.4478984  
**Name (Req):** Environments Inc  
**Address (Req):** 5700 Baker Rd  
**City (Req):** Minnetonka  
**State (Req):** MN  
**ZIP (Req):** 55345  
**Data Source:** MPCA Agency Interests: Map; My Neighborhood Sites; MPCA Agency Interests: File Request  
**Loc Desc (Map):** CSLL: Site along road used for address match \*\*\* Note:many records provided by the department have a truncated LOC\_DESC field.  
**Loc Desc (Req):** CSLL: Site along road used for address match

**Agency Interests: Map Details**

<b>Item ID:</b> 4125-AISI0000004125	<b>Spatial ID:</b> 2720
<b>Status:</b> Inactive	<b>Int Doc ID:</b> 0
<b>Status Date:</b> 2007-06-04 00:00:00	<b>SI Type:</b> CON
<b>Program:</b> Multiple Programs	<b>SI Cat:</b> AISI
<b>Program List:</b> AQ, HW	<b>SI ID:</b> 4125
<b>CTU Code:</b> 239535	<b>SI Cat Desc:</b> Agency Interest
<b>CTU Name:</b> Minnetonka	<b>SI Type Desc:</b> Conventional Site
<b>HUC 8:</b> 07020012	<b>Description:</b>
<b>HUC 8 Name:</b> Lower Minnesota River	<b>SI Designation:</b>
<b>HUC 10:</b> 0702001211	<b>Cong Dist:</b> 3
<b>HUC 12:</b> 070200121108	<b>House Dist:</b> 48A
<b>HUC 12 Name:</b> Ninemile Creek	<b>Senate Dist:</b> 48
<b>PLS Twsp:</b>	<b>DWSMA Code:</b> 21
<b>Range :</b>	<b>DWSMA Name:</b> Minnetonka 13
<b>Range Dir:</b>	<b>TRDSQQ:</b>
<b>Section:</b>	<b>Method Code:</b> A1
<b>Quarters:</b>	<b>Method Desc:</b> Address Matching House Number
<b>Collection Date:</b> 25-Apr-2016	<b>Ref Code:</b> GEN
<b>Tmsp Created:</b> 11-Jun-1996	<b>Ref Desc:</b> General Location
<b>User Created:</b> DELTA_M_R1	<b>Verified:</b> Yes
<b>Tmsp Updt:</b> 26-Apr-2016	<b>User Updt:</b> spatial_
<b>Name:</b> Environments Inc	

**My Neighborhood Site Details**

<b>Site ID:</b> 4125	<b>IC Flag:</b> No
<b>Active FLA:</b> No	<b>City:</b> Minnetonka
<b>Activity:</b> Multiple Activities	<b>County:</b> Hennepin
<b>Addr St:</b> 5700 Baker Rd	<b>Cong Distr:</b> 3
<b>Addr City:</b> Minnetonka	<b>Senate Dis:</b> 48
<b>Addr ZIP:</b> 55345	<b>House Dist:</b> 48A
<b>Address:</b> MN	<b>HUC 8:</b> 07020012
<b>MPCA ID:</b> Multiple IDs	<b>Watershed :</b> Lower Minnesota River
<b>MPCA ID List:</b> 05300806; MND982601239	<b>Latitude:</b> 44.902052
<b>Program Co:</b> AQ; HW	<b>Longitude:</b> -93.4478984
<b>Program Name:</b> Multiple Programs	<b>Coord Coll:</b> A1
<b>Program 1:</b> Air Quality; Hazardous Waste	<b>Coord Co 1:</b> Address Matching House Number
<b>Name:</b> Environments Inc	
<b>Site URL:</b> https://webapp.pca.state.mn.us/wimn/site/4125	
<b>Activity L:</b> Air Quality; Hazardous Waste	
<b>Industrial:</b> Custom Architectural Woodwork and Millwork Manufacturing	

Map Key	Number of Records	Direction	Distance (mi/ft)	Elev/Diff (ft)	Site	DB
---------	-------------------	-----------	------------------	----------------	------	----

**Agency Interests: File Request Details**

<b>Item ID:</b>	4125-AISI0000004125	<b>Spatial ID:</b>	2720
<b>Status:</b>	Inactive	<b>Int Doc ID:</b>	0
<b>Status Date:</b>	6/4/2007	<b>SI Type:</b>	CON
<b>Program:</b>	Multiple Programs	<b>SI Cat:</b>	AISI
<b>Program List:</b>	AQ, HW	<b>SI ID:</b>	4125
<b>CTU Code:</b>	239535	<b>SI Cat Desc:</b>	Agency Interest
<b>CTU Name:</b>	Minnetonka	<b>SI Type Desc:</b>	Conventional Site
<b>HUC 8:</b>	7020012	<b>Description:</b>	
<b>HUC 8 Name:</b>	Lower Minnesota River	<b>SI Designation:</b>	
<b>HUC 10:</b>	702001211	<b>Cong Dist:</b>	3
<b>HUC 12:</b>	70200121108	<b>House Dist:</b>	48A
<b>HUC 12 Name:</b>	Ninemile Creek	<b>Senate Dist:</b>	48
<b>PLS Twsp:</b>		<b>DWSMA Code:</b>	21
<b>Range :</b>		<b>DWSMA Name:</b>	Minnetonka 13
<b>Range Dir:</b>		<b>TRDSQQ:</b>	
<b>Section:</b>		<b>Method Code:</b>	A1
<b>Quarters:</b>		<b>Method Desc:</b>	Address Matching House Number
<b>Collection Date:</b>	4/25/2016	<b>Ref Code:</b>	GEN
<b>Tmsp Created:</b>	6/11/1996	<b>Ref Desc:</b>	General Location
<b>User Created:</b>	DELTA_M_R1	<b>Verified:</b>	Yes
<b>Tmsp Updt:</b>	4/26/2016	<b>User Updt:</b>	spatial_
<b>Name:</b>	Environments Inc		
<b>HUC 10 Name:</b>	Minnesota River		

<b>8</b>	1 of 3	<b>S</b>	<b>0.33 / 1,726.69</b>	<b>949.14 / 17</b>	<b>Tennis West Inc 5801 Baker Rd Minnetonka MN 55345</b>	<b>HIST LEAKSITES</b>
----------	--------	----------	------------------------	--------------------	--	---------------------------

<b>Prog Int ID:</b>	220238	<b>Address Source:</b>	CORE
<b>Site ID:</b>	230267	<b>Township Name:</b>	Fort Snelling
<b>State County Code:</b>	27	<b>County Name:</b>	Hennepin
<b>Country:</b>	USA	<b>Lat/Long ID:</b>	170833
<b>Interest Type Cd:</b>	LS	<b>Interest Type Dsc:</b>	Leak Site
<b>ADDR ID:</b>	209470	<b>Lat Degrees:</b>	44
<b>Tank Site:</b>	7632	<b>Lat Minutes:</b>	53
<b>Interest Phone:</b>	NO CORE PI PH.	<b>Lat Seconds:</b>	54.82
<b>Interest Start Dt:</b>	03/21/1997 00:00:00	<b>Long Degrees:</b>	-93
<b>Interest End Dt:</b>	05/11/2012 15:26:16	<b>Long Minutes:</b>	26
<b>Active?:</b>	No	<b>Long Seconds:</b>	50.12
<b>Timestamp Added:</b>	11/20/2006 08:12:19	<b>Lat/Long Source:</b>	CORE
<b>Timestamp Updt:</b>	11/10/2014 08:17:06	<b>Lat/Long Site ID:</b>	230267
<b>Staff ID Updt:</b>	RGAGLE	<b>Lat/Long Spatial ID:</b>	51818140
<b>Source:</b>	CORE	<b>Collection Date:</b>	09/02/2010 18:27:07
<b>Coord Src Type:</b>		<b>Map Scale Code:</b>	
<b>Coord Src Desc:</b>		<b>Org Name Source:</b>	
<b>Foreign State:</b>		<b>Foreign Zone:</b>	
<b>FIPS County Cd1:</b>	053		
<b>Addr Timestamp Add:</b>	09/14/2006 11:35:16		
<b>Addr Timestamp Lst Updt:</b>	09/02/2010 12:46:34		
<b>Addr Updater Staff ID:</b>	BOLSON1		
<b>Lat/Long Timestamp Added:</b>	03/29/2010 19:02:50		
<b>Lat/Long Tmstmp Last Upd:</b>	09/02/2010 18:56:34		
<b>Lat/Long Updater Staff ID:</b>	MAPT_NC		
<b>Lat/Long Desc:</b>			
<b>Coord Coll Method Desc:</b>	Address Matching House Number		
<b>Coord Coll Method Code:</b>	A1		
<b>Comments:</b>			

**Leak Site**

<b>Complete Site Closure Date:</b>	02/09/1995 00:00:00
<b>Cond Closure Date:</b>	
<b>Release Discovered Date:</b>	07/13/1994 00:00:00



<b>Map Key</b>	<b>Number of Records</b>	<b>Direction</b>	<b>Distance (mi/ft)</b>	<b>Elev/Diff (ft)</b>	<b>Site</b>	<b>DB</b>
<b>Leaksite Type Code:</b>		1				
<b>Leaksite Type Desc:</b>		Leak Site				
<b>Leak Report Date:</b>		07/13/1994 00:00:00				
<b>Tank Reg Status Code:</b>		F				
<b>TMSP Added:</b>		12/04/1999 14:03:48				
<b>TMSP Last Updt:</b>		03/03/2003 17:08:27				
<b>CU Yds Excavated Qty:</b>		5				
<b>ENF Action Begin Date:</b>		07/22/1994 00:00:00				
<b>Residence Type Code:</b>						
<b>File Archive Box:</b>		05				
<b>File Archive Lot:</b>		97/296				
<b>Soil Digout Date:</b>						
<b>Staff ID Last Updt:</b>		AMUSCH				
<b>Std Letter Response Date:</b>		08/10/1994 00:00:00				
<b>VPIC Acres:</b>						
<b>VPIC Application Date:</b>						
<b>Contam Soils Remaining Flag:</b>		U				
<b>Indoor Air Collected Flag:</b>						
<b>LUST Trust Eligible Flag:</b>		Yes				
<b>Offsite Contam Flag:</b>		U				
<b>REIMB Awarded Flag:</b>		No				
<b>Release From AST Flag:</b>		No				
<b>Release From UST Flag:</b>		No				
<b>Soil Gas Action Level Flag:</b>						
<b>Soil Gas Data Collected Flag:</b>						
<b>Sub Slab Sample Collected Flag:</b>						
<b>Surface Water Impact Flag:</b>		U				
<b>Utility Project Flag:</b>		No				
<b>Vapor Intrusion Action Flag:</b>						
<b>Vapor Intrusion Checked Flag:</b>						
<b>Leaksite Type Defn:</b>		Leak site (tank and petroleum contamination).				
<b>Soil Gas Data Comments:</b>						
<b>Vapor Intrusion Comments:</b>						
<b><u>Leak Product RIs</u></b>						
<b>Product RIs Seq ID:</b>		33581				
<b>Leak Product Desc:</b>		Unknown				
<b>Leak Product Defn:</b>		The product is unknown.				
<b><u>Leak GW Info</u></b>						
<b>Well Type Code:</b>						
<b>Affected Non Res Props:</b>						
<b>Affected Residential Props:</b>						
<b>Staff ID Last Updt:</b>		RSUCHAN				
<b>Staff ID Wellhead Area Assess:</b>						
<b>TMSP Added:</b>		12/04/1999 14:07:32				
<b>TMSP Last Updt:</b>		11/04/2003 12:57:07				
<b>Water Supply Exceeds Ral Flag:</b>						
<b>Cleanup Goal Achieved Flag:</b>						
<b>DW Supply Contam Flag:</b>						
<b>Free Product at Close Flag:</b>						
<b>Free Product Observed Flag:</b>						
<b>Free Product Thickness:</b>						
<b>Ground Water Contam Flag:</b>		N				
<b>GW Cleanup Goal:</b>		0				
<b>GW Exceeds Cleanup Goal Flag:</b>						
<b>Impacted Aquifer Code:</b>						
<b>MTBE High Level Date:</b>						
<b>MTBE High Ug Per Liter Char:</b>						
<b>MTBE High Ug Per Liter Numb:</b>						
<b>MTBE Present Historically Flag:</b>						
<b>MTBE Present Now Flag:</b>						

Map Key	Number of Records	Direction	Distance (mi/ft)	Elev/Diff (ft)	Site	DB
---------	-------------------	-----------	------------------	----------------	------	----

Protected Area Flag:  
PWS Well Impacted Flag:  
Sensitive Area Flag:

<a href="#">8</a>	2 of 3	S	0.33 / 1,726.69	949.14 / 17	Creative Auto Service 5801 Baker Rd Minnetonka MN 55345	MPCA AI
-------------------	--------	---	--------------------	----------------	---	---------

<b>Agency Interest ID:</b>	112328	<b>Name (Map):</b>	Creative Auto Service
<b>Name (Sites):</b>	Creative Auto Service	<b>Address (Map):</b>	5801 Baker Rd
<b>Address (Site):</b>	5801 Baker Rd	<b>City (Map):</b>	Minnetonka
<b>City (Site):</b>	Minnetonka	<b>State (Map):</b>	MN
<b>State (Site):</b>	MN	<b>ZIP (Map):</b>	55345
<b>ZIP (Site):</b>	55345	<b>County Code (Map):</b>	053
<b>County (Site):</b>	Hennepin	<b>County (Map):</b>	Hennepin
<b>Latitude (Site):</b>	44.8985619	<b>Latitude (Map):</b>	44.8985619
<b>Longitude (Site):</b>	-93.4472576	<b>Longitude (Map):</b>	-93.4472576
<b>Name (Req):</b>	Creative Auto Service	<b>County Code (Req):</b>	53
<b>Address (Req):</b>	5801 Baker Rd	<b>County (Req):</b>	Hennepin
<b>City (Req):</b>	Minnetonka	<b>Latitude (Req):</b>	44.8985619
<b>State (Req):</b>	MN	<b>Longitude (Req):</b>	-93.4472576
<b>ZIP (Req):</b>	55345		
<b>Data Source:</b>	MPCA Agency Interests: Map; My Neighborhood Sites; MPCA Agency Interests: File Request		
<b>Loc Desc (Map):</b>			
<b>Loc Desc (Req):</b>			

**Agency Interests: Map Details**

<b>Item ID:</b>	112328-AISI0000112328	<b>Spatial ID:</b>	51434490
<b>Status:</b>	Active	<b>Int Doc ID:</b>	0
<b>Status Date:</b>		<b>SI Type:</b>	CON
<b>Program:</b>	Multiple Programs	<b>SI Cat:</b>	AISI
<b>Program List:</b>	AT, HW, PR	<b>SI ID:</b>	112328
<b>CTU Code:</b>	239535	<b>SI Cat Desc:</b>	Agency Interest
<b>CTU Name:</b>	Minnetonka	<b>SI Type Desc:</b>	Conventional Site
<b>HUC 8:</b>	07020012	<b>Description:</b>	
<b>HUC 8 Name:</b>	Lower Minnesota River	<b>SI Designation:</b>	
<b>HUC 10:</b>	0702001211	<b>Cong Dist:</b>	3
<b>HUC 12:</b>	070200121108	<b>House Dist:</b>	48A
<b>HUC 12 Name:</b>	Ninemile Creek	<b>Senate Dist:</b>	48
<b>PLS Twsp:</b>		<b>DWSMA Code:</b>	19
<b>Range :</b>		<b>DWSMA Name:</b>	Eden Prairie; Minnetonka 13
<b>Range Dir:</b>		<b>TRDSQQ:</b>	
<b>Section:</b>		<b>Method Code:</b>	A1
<b>Quarters:</b>		<b>Method Desc:</b>	Address Matching House Number
<b>Collection Date:</b>	27-Sep-2015	<b>Ref Code:</b>	GEN
<b>Tmsp Created:</b>	14-Sep-2006	<b>Ref Desc:</b>	General Location
<b>User Created:</b>	DELTA_M_R1	<b>Verified:</b>	No
<b>Tmsp Updt:</b>	27-Sep-2015	<b>User Updt:</b>	geo_nc
<b>Name:</b>	Creative Auto Service		

**My Neighborhood Site Details**

<b>Site ID:</b>	112328	<b>IC Flag:</b>	Yes
<b>Active FLA:</b>	Yes	<b>City:</b>	Minnetonka
<b>Activity:</b>	Multiple Activities	<b>County:</b>	Hennepin
<b>Addr St:</b>	5801 Baker Rd	<b>Cong Distr:</b>	3
<b>Addr City:</b>	Minnetonka	<b>Senate Dis:</b>	48
<b>Addr ZIP:</b>	55345	<b>House Dist:</b>	48A
<b>Address:</b>	MN	<b>HUC 8:</b>	07020012
<b>MPCA ID:</b>	Multiple IDs	<b>Watershed :</b>	Lower Minnesota River
<b>MPCA ID List:</b>	LS0007632; MNS000160465; TS0054826	<b>Latitude:</b>	44.8985619
<b>Program Co:</b>	HW; SR; TL	<b>Longitude:</b>	-93.4472576
<b>Program Name:</b>	Multiple Programs	<b>Coord Coll:</b>	A1
<b>Program 1:</b>	Hazardous Waste; Investigation and Cleanup; Tanks	<b>Coord Co 1:</b>	Address Matching House Number

Map Key	Number of Records	Direction	Distance (mi/ft)	Elev/Diff (ft)	Site	DB
---------	-------------------	-----------	------------------	----------------	------	----

**Name:** Creative Auto Service  
**Site URL:** https://webapp.pca.state.mn.us/wimn/site/112328  
**Activity L:** Aboveground Tanks; Hazardous Waste, Very small quantity generator; Petroleum Remediation, Leak Site  
**Industrial:** General Automotive Repair ; Automotive Body, Paint, and Interior Repair and Maintenance

**Agency Interests: File Request Details**

<b>Item ID:</b>	112328-AISI0000112328	<b>Spatial ID:</b>	51434490
<b>Status:</b>	Active	<b>Int Doc ID:</b>	0
<b>Status Date:</b>		<b>SI Type:</b>	CON
<b>Program:</b>	Multiple Programs	<b>SI Cat:</b>	AISI
<b>Program List:</b>	AT, HW, PR	<b>SI ID:</b>	112328
<b>CTU Code:</b>	239535	<b>SI Cat Desc:</b>	Agency Interest
<b>CTU Name:</b>	Minnetonka	<b>SI Type Desc:</b>	Conventional Site
<b>HUC 8:</b>	7020012	<b>Description:</b>	
<b>HUC 8 Name:</b>	Lower Minnesota River	<b>SI Designation:</b>	
<b>HUC 10:</b>	702001211	<b>Cong Dist:</b>	3
<b>HUC 12:</b>	70200121108	<b>House Dist:</b>	48A
<b>HUC 12 Name:</b>	Ninemile Creek	<b>Senate Dist:</b>	48
<b>PLS Twsp:</b>		<b>DWSMA Code:</b>	19
<b>Range :</b>		<b>DWSMA Name:</b>	Eden Prairie; Minnetonka 13
<b>Range Dir:</b>		<b>TRDSQQ:</b>	
<b>Section:</b>		<b>Method Code:</b>	A1
<b>Quarters:</b>		<b>Method Desc:</b>	Address Matching House Number
<b>Collection Date:</b>	9/27/2015	<b>Ref Code:</b>	GEN
<b>Tmsp Created:</b>	9/14/2006	<b>Ref Desc:</b>	General Location
<b>User Created:</b>	DELTA_M_R1	<b>Verified:</b>	No
<b>Tmsp Updt:</b>	9/27/2015	<b>User Updt:</b>	geo_nc
<b>Name:</b>	Creative Auto Service		
<b>HUC 10 Name:</b>	Minnesota River		

<u>8</u>	3 of 3	S	0.33 / 1,726.69	949.14 / 17	Tennis West Inc 5801 Baker Rd Minnetonka MN	LST REM SITE
----------	--------	---	--------------------	----------------	---	-----------------

<b>Item ID:</b>	112328-AREA0000000002	<b>Federal Reg:</b>	Yes
<b>Project ID:</b>	LS0007632	<b>Fed State Reg:</b>	
<b>Project Type:</b>	Leak Site	<b>Non Reg:</b>	
<b>Project ID (RAP):</b>		<b>SEMS?:</b>	
<b>Project Type (RAP):</b>		<b>NPL:</b>	
<b>Site Status:</b>	Closed	<b>Unpermitted Dump?:</b>	
<b>Perm List of Prior?:</b>		<b>Latitude:</b>	44.89864167
<b>Petrol Brownfield?:</b>		<b>Longitude:</b>	-93.44675295
<b>VIC Site?:</b>		<b>County (RAP):</b>	
<b>Sf Voluntary:</b>		<b>Latitude (RAP):</b>	
<b>Inst Controls?:</b>		<b>Longitude (RAP):</b>	
<b>State Reg:</b>			
<b>Project Name:</b>	Tennis West Inc		
<b>Site Address 1:</b>	5801 Baker Rd		
<b>Site Address 2:</b>			
<b>Site City:</b>	Minnetonka		
<b>Site State:</b>	MN		
<b>Site ZIP:</b>	55345		
<b>Site County:</b>	Hennepin		
<b>Project Name(RAP):</b>			
<b>Address1 (RAP):</b>			
<b>Address2 (RAP):</b>			
<b>City (RAP):</b>			
<b>State (RAP):</b>			
<b>ZIP (RAP):</b>			
<b>Project Managers:</b>	A-Jelil Abdella (no longer at MPCA)		
<b>Data Source:</b>	MPCA Remediation Sites		

**Remediation Sites Details**

<b>Activity ID:</b>	112328	<b>DWSMA Name:</b>	Minnetonka 13
---------------------	--------	--------------------	---------------

Map Key	Number of Records	Direction	Distance (mi/ft)	Elev/Diff (ft)	Site	DB
<b>SI ID:</b>	2				<b>Cong Dist:</b> 3	
<b>SI Cat:</b>	AREA				<b>House Dist:</b> 48A	
<b>SI Type:</b>	LEAK				<b>Senate Dis:</b> 48	
<b>Site Type:</b>	CON				<b>HUC 8:</b> 07020012	
<b>Acreage:</b>					<b>HUC 10:</b> 0702001211	
<b>HRS Score:</b>					<b>HUC 12:</b> 070200121108	
<b>Score Year:</b>					<b>AI Name:</b> Creative Auto Service	
<b>DWSMA Code:</b>	21				<b>Method Desc:</b> Digitized - MPCA internal map	
<b>Objectid:</b>		428				
<b>Loc Desc:</b>						
<b>Huc 8 Name:</b>		Lower Minnesota River				
<b>Huc12 Name:</b>		Ninemile Creek				
<b>Hydrologis:</b>						
<b>WIMN Uri:</b>		https://webapp.pca.state.mn.us/wimn/site/112328				

**Spatial Remediation Activity**

<b>AI ID:</b>	112328	<b>Site Start:</b>	1994-07-13 00:00:00
<b>Site ID:</b>	LS0007632	<b>Remedy Imp:</b>	
<b>SI ID:</b>	2	<b>Remedy Sel:</b>	
<b>SI Cat:</b>	AREA	<b>ASMT Compl:</b>	
<b>NFA Decisi:</b>		<b>Received:</b>	
<b>Site Close:</b>	1995-02-09 00:00:00	<b>NPL List:</b>	
<b>Leak Discovered:</b>	1994-07-13 00:00:00	<b>NPL Delete:</b>	
<b>Leak Reported:</b>	1994-07-13 00:00:00	<b>PLP List:</b>	
<b>Leak Reopened:</b>		<b>PLP Delist:</b>	
<b>Activity No:</b>	1	<b>Staff Assi:</b>	
<b>Activity ID:</b>	SIW19940001	<b>FF Approved:</b>	
<b>Activity Type:</b>	Leak Site Investigation	<b>FF Closed:</b>	
<b>Activity Code:</b>	SIW	<b>Inv Comple:</b>	
<b>Activity Year:</b>	1994	<b>App Comple:</b>	
<b>Discovered:</b>		<b>Er Site Ev:</b>	
<b>Object ID:</b>	14125		

**9** 1 of 1 **SE** 0.34 / 1,773.28 967.75 / 35 **12600 Whitewater Development** **12600 Whitewater Dr** **Minnetonka MN 55343** **MPCA AI**

<b>Agency Interest ID:</b>	41339	<b>Name (Map):</b>	12600 Whitewater Development
<b>Name (Sites):</b>	12600 Whitewater Development	<b>Address (Map):</b>	12600 Whitewater Dr
<b>Address (Site):</b>	12600 Whitewater Dr	<b>City (Map):</b>	Minnetonka
<b>City (Site):</b>	Minnetonka	<b>State (Map):</b>	MN
<b>State (Site):</b>	MN	<b>ZIP (Map):</b>	55343
<b>ZIP (Site):</b>	55343	<b>County Code (Map):</b>	053
<b>County (Site):</b>	Hennepin	<b>County (Map):</b>	Hennepin
<b>Latitude (Site):</b>	44.8985083	<b>Latitude (Map):</b>	44.8985083
<b>Longitude (Site):</b>	-93.4413536	<b>Longitude (Map):</b>	-93.4413536
<b>Name (Req):</b>	12600 Whitewater Development	<b>County Code (Req):</b>	53
<b>Address (Req):</b>	12600 Whitewater Dr	<b>County (Req):</b>	Hennepin
<b>City (Req):</b>	Minnetonka	<b>Latitude (Req):</b>	44.8985083
<b>State (Req):</b>	MN	<b>Longitude (Req):</b>	-93.4413536
<b>ZIP (Req):</b>	55343		
<b>Data Source:</b>	MPCA Agency Interests: Map; My Neighborhood Sites; MPCA Agency Interests: File Request		
<b>Loc Desc (Map):</b>			
<b>Loc Desc (Req):</b>			

**Agency Interests: Map Details**

<b>Item ID:</b>	41339-AISI0000041339	<b>Spatial ID:</b>	46530
<b>Status:</b>	Inactive	<b>Int Doc ID:</b>	0
<b>Status Date:</b>	1999-12-08 00:00:00	<b>SI Type:</b>	CON
<b>Program:</b>	Const Stormwater	<b>SI Cat:</b>	AISI
<b>Program List:</b>	CS	<b>SI ID:</b>	41339
<b>CTU Code:</b>	239535	<b>SI Cat Desc:</b>	Agency Interest
<b>CTU Name:</b>	Minnetonka	<b>SI Type Desc:</b>	Conventional Site
<b>HUC 8:</b>	07020012	<b>Description:</b>	

Map Key	Number of Records	Direction	Distance (mi/ft)	Elev/Diff (ft)	Site	DB
<b>HUC 8 Name:</b>	Lower Minnesota River				<b>SI Designation:</b>	
<b>HUC 10:</b>	0702001211				<b>Cong Dist:</b>	3
<b>HUC 12:</b>	070200121108				<b>House Dist:</b>	49B
<b>HUC 12 Name:</b>	Ninemile Creek				<b>Senate Dist:</b>	49
<b>PLS Twsp:</b>					<b>DWSMA Code:</b>	21
<b>Range :</b>					<b>DWSMA Name:</b>	Minnetonka 13
<b>Range Dir:</b>					<b>TRDSQQ:</b>	
<b>Section:</b>					<b>Method Code:</b>	A1
<b>Quarters:</b>					<b>Method Desc:</b>	Address Matching House Number
<b>Collection Date:</b>	27-Sep-2015				<b>Ref Code:</b>	GEN
<b>Tmsp Created:</b>	11-Aug-1999				<b>Ref Desc:</b>	General Location
<b>User Created:</b>	DELTA_M_R1				<b>Verified:</b>	No
<b>Tmsp Updt:</b>	26-Apr-2016				<b>User Updt:</b>	spatial_
<b>Name:</b>	12600 Whitewater Development					

**My Neighborhood Site Details**

<b>Site ID:</b>	41339	<b>IC Flag:</b>	No
<b>Active FLA:</b>	No	<b>City:</b>	Minnetonka
<b>Activity:</b>	Construction Stormwater	<b>County:</b>	Hennepin
<b>Addr St:</b>	12600 Whitewater Dr	<b>Cong Distr:</b>	3
<b>Addr City:</b>	Minnetonka	<b>Senate Dis:</b>	49
<b>Addr ZIP:</b>	55343	<b>House Dist:</b>	49B
<b>Address:</b>	MN	<b>HUC 8:</b>	07020012
<b>MPCA ID:</b>	C00003782	<b>Watershed :</b>	Lower Minnesota River
<b>MPCA ID List:</b>	C00003782	<b>Latitude:</b>	44.8985083
<b>Program Co:</b>	ST	<b>Longitude:</b>	-93.4413536
<b>Program Name:</b>	Stormwater	<b>Coord Coll:</b>	A1
<b>Program 1:</b>	Stormwater	<b>Coord Co 1:</b>	Address Matching House Number
<b>Name:</b>	12600 Whitewater Development		
<b>Site URL:</b>	https://webapp.pca.state.mn.us/wimn/site/41339		
<b>Activity L:</b>	Construction Stormwater		
<b>Industrial:</b>			

**Agency Interests: File Request Details**

<b>Item ID:</b>	41339-AISI0000041339	<b>Spatial ID:</b>	46530
<b>Status:</b>	Inactive	<b>Int Doc ID:</b>	0
<b>Status Date:</b>	12/8/1999	<b>SI Type:</b>	CON
<b>Program:</b>	Const Stormwater	<b>SI Cat:</b>	AISI
<b>Program List:</b>	CS	<b>SI ID:</b>	41339
<b>CTU Code:</b>	239535	<b>SI Cat Desc:</b>	Agency Interest
<b>CTU Name:</b>	Minnetonka	<b>SI Type Desc:</b>	Conventional Site
<b>HUC 8:</b>	7020012	<b>Description:</b>	
<b>HUC 8 Name:</b>	Lower Minnesota River	<b>SI Designation:</b>	
<b>HUC 10:</b>	702001211	<b>Cong Dist:</b>	3
<b>HUC 12:</b>	70200121108	<b>House Dist:</b>	49B
<b>HUC 12 Name:</b>	Ninemile Creek	<b>Senate Dist:</b>	49
<b>PLS Twsp:</b>		<b>DWSMA Code:</b>	21
<b>Range :</b>		<b>DWSMA Name:</b>	Minnetonka 13
<b>Range Dir:</b>		<b>TRDSQQ:</b>	
<b>Section:</b>		<b>Method Code:</b>	A1
<b>Quarters:</b>		<b>Method Desc:</b>	Address Matching House Number
<b>Collection Date:</b>	9/27/2015	<b>Ref Code:</b>	GEN
<b>Tmsp Created:</b>	8/11/1999	<b>Ref Desc:</b>	General Location
<b>User Created:</b>	DELTA_M_R1	<b>Verified:</b>	No
<b>Tmsp Updt:</b>	4/26/2016	<b>User Updt:</b>	spatial_
<b>Name:</b>	12600 Whitewater Development		
<b>HUC 10 Name:</b>	Minnesota River		

<b>10</b>	1 of 1	<b>ESE</b>	<b>0.35 / 1,827.68</b>	<b>912.11 / -20</b>	<b>Rowland Apartments 5709 Rowland Road Minnetonka MN 55345</b>	<b>MPCA AI</b>
-----------	--------	------------	------------------------	---------------------	---	----------------

<b>Agency Interest ID:</b>	149941	<b>Name (Map):</b>	Rowland Apartments
<b>Name (Sites):</b>	Rowland Apartments	<b>Address (Map):</b>	5709 Rowland Road

Map Key	Number of Records	Direction	Distance (mi/ft)	Elev/Diff (ft)	Site	DB
<b>Address (Site):</b>	5709 Rowland Road				<b>City (Map):</b> Minnetonka	
<b>City (Site):</b>	Minnetonka				<b>State (Map):</b> MN	
<b>State (Site):</b>	MN				<b>ZIP (Map):</b> 55345	
<b>ZIP (Site):</b>	55345				<b>County Code (Map):</b> 053	
<b>County (Site):</b>	Hennepin				<b>County (Map):</b> Hennepin	
<b>Latitude (Site):</b>	44.91834493				<b>Latitude (Map):</b> 44.91834493	
<b>Longitude (Site):</b>	-93.48569431				<b>Longitude (Map):</b> -93.48569431	
<b>Name (Req):</b>	Rowland Apartments				<b>County Code (Req):</b> 53	
<b>Address (Req):</b>	5709 Rowland Road				<b>County (Req):</b> Hennepin	
<b>City (Req):</b>	Minnetonka				<b>Latitude (Req):</b> 44.91834493	
<b>State (Req):</b>	MN				<b>Longitude (Req):</b> -93.48569431	
<b>ZIP (Req):</b>	55345					
<b>Data Source:</b>	MPCA Agency Interests: Map; My Neighborhood Sites; MPCA Agency Interests: File Request					
<b>Loc Desc (Map):</b>						
<b>Loc Desc (Req):</b>						

**Agency Interests: Map Details**

<b>Item ID:</b>	149941-AISI0000149941	<b>Spatial ID:</b>	
<b>Status:</b>	Active	<b>Int Doc ID:</b>	0
<b>Status Date:</b>		<b>SI Type:</b>	CON
<b>Program:</b>	Const Stormwater	<b>SI Cat:</b>	AISI
<b>Program List:</b>	CS	<b>SI ID:</b>	149941
<b>CTU Code:</b>	239535	<b>SI Cat Desc:</b>	Agency Interest
<b>CTU Name:</b>	Minnetonka	<b>SI Type Desc:</b>	Conventional Site
<b>HUC 8:</b>	07020012	<b>Description:</b>	
<b>HUC 8 Name:</b>	Lower Minnesota River	<b>SI Designation:</b>	
<b>HUC 10:</b>	0702001211	<b>Cong Dist:</b>	3
<b>HUC 12:</b>	070200121104	<b>House Dist:</b>	48A
<b>HUC 12 Name:</b>	Purgatory Creek	<b>Senate Dist:</b>	48
<b>PLS Twsp:</b>	117	<b>DWSMA Code:</b>	19
<b>Range :</b>	22	<b>DWSMA Name:</b>	Eden Prairie
<b>Range Dir:</b>	W	<b>TRDSQQ:</b>	11722229aa
<b>Section:</b>	29	<b>Method Code:</b>	Q2
<b>Quarters:</b>	aa	<b>Method Desc:</b>	Public Land Survey-Two Quarter
<b>Collection Date:</b>	19-May-2017	<b>Ref Code:</b>	GEN
<b>Tmsp Created:</b>	29-May-2015	<b>Ref Desc:</b>	General Location
<b>User Created:</b>	DELTA_M_R1	<b>Verified:</b>	No
<b>Tmsp Updt:</b>	19-May-2017	<b>User Updt:</b>	geo_nc
<b>Name:</b>	Rowland Apartments		

**My Neighborhood Site Details**

<b>Site ID:</b>	149941	<b>IC Flag:</b>	Yes
<b>Active FLA:</b>	Yes	<b>City:</b>	Minnetonka
<b>Activity:</b>	Construction Stormwater	<b>County:</b>	Hennepin
<b>Addr St:</b>	5709 Rowland Road	<b>Cong Distr:</b>	3
<b>Addr City:</b>	Minnetonka	<b>Senate Dis:</b>	48
<b>Addr ZIP:</b>	55345	<b>House Dist:</b>	48A
<b>Address:</b>	MN	<b>HUC 8:</b>	07020012
<b>MPCA ID:</b>	C00040661	<b>Watershed :</b>	Lower Minnesota River
<b>MPCA ID List:</b>	C00040661	<b>Latitude:</b>	44.91834493
<b>Program Co:</b>	ST	<b>Longitude:</b>	-93.48569431
<b>Program Name:</b>	Stormwater	<b>Coord Coll:</b>	Q2
<b>Program 1:</b>	Stormwater	<b>Coord Co 1:</b>	Public Land Survey-Two Quarter
<b>Name:</b>	Rowland Apartments		
<b>Site URL:</b>	<a href="https://webapp.pca.state.mn.us/wimn/site/149941">https://webapp.pca.state.mn.us/wimn/site/149941</a>		
<b>Activity L:</b>	Construction Stormwater		
<b>Industrial:</b>			

**Agency Interests: File Request Details**

<b>Item ID:</b>	149941-AISI0000149941	<b>Spatial ID:</b>	
<b>Status:</b>	Active	<b>Int Doc ID:</b>	0
<b>Status Date:</b>		<b>SI Type:</b>	CON

Map Key	Number of Records	Direction	Distance (mi/ft)	Elev/Diff (ft)	Site	DB
<b>Program:</b>	Const Stormwater				<b>SI Cat:</b> AISI	
<b>Program List:</b>	CS				<b>SI ID:</b> 149941	
<b>CTU Code:</b>	239535				<b>SI Cat Desc:</b> Agency Interest	
<b>CTU Name:</b>	Minnnetonka				<b>SI Type Desc:</b> Conventional Site	
<b>HUC 8:</b>	7020012				<b>Description:</b>	
<b>HUC 8 Name:</b>	Lower Minnesota River				<b>SI Designation:</b>	
<b>HUC 10:</b>	702001211				<b>Cong Dist:</b> 3	
<b>HUC 12:</b>	70200121104				<b>House Dist:</b> 48A	
<b>HUC 12 Name:</b>	Purgatory Creek				<b>Senate Dist:</b> 48	
<b>PLS Twsp:</b>	117				<b>DWSMA Code:</b> 19	
<b>Range :</b>	22				<b>DWSMA Name:</b> Eden Prairie	
<b>Range Dir:</b>	W				<b>TRDSQQ:</b> 11722229aa	
<b>Section:</b>	29				<b>Method Code:</b> Q2	
<b>Quarters:</b>	aa				<b>Method Desc:</b> Public Land Survey-Two Quarter	
<b>Collection Date:</b>	5/19/2017				<b>Ref Code:</b> GEN	
<b>Tmsp Created:</b>	5/29/2015				<b>Ref Desc:</b> General Location	
<b>User Created:</b>	DELTA_M_R1				<b>Verified:</b> No	
<b>Tmsp Updt:</b>	5/19/2017				<b>User Updt:</b> geo_nc	
<b>Name:</b>	Rowland Apartments					
<b>HUC 10 Name:</b>	Minnesota River					

11 1 of 1 S 0.35 / 1,847.07 945.97 / 13 Drive Remarketing Inc 5810 Baker Rd #130 Minnetonka MN 55345 MPCA AI

<b>Agency Interest ID:</b>	218182	<b>Name (Map):</b>	Drive Remarketing Inc
<b>Name (Sites):</b>		<b>Address (Map):</b>	5810 Baker Rd #130
<b>Address (Site):</b>		<b>City (Map):</b>	Minnnetonka
<b>City (Site):</b>		<b>State (Map):</b>	MN
<b>State (Site):</b>		<b>ZIP (Map):</b>	55345
<b>ZIP (Site):</b>		<b>County Code (Map):</b>	053
<b>County (Site):</b>		<b>County (Map):</b>	Hennepin
<b>Latitude (Site):</b>		<b>Latitude (Map):</b>	44.91904607
<b>Longitude (Site):</b>		<b>Longitude (Map):</b>	-93.48618945
<b>Name (Req):</b>	Drive Remarketing Inc	<b>County Code (Req):</b>	53
<b>Address (Req):</b>	5810 Baker Rd #130	<b>County (Req):</b>	Hennepin
<b>City (Req):</b>	Minnnetonka	<b>Latitude (Req):</b>	44.91904607
<b>State (Req):</b>	MN	<b>Longitude (Req):</b>	-93.48618945
<b>ZIP (Req):</b>	55345		
<b>Data Source:</b>	MPCA Agency Interests: Map; MPCA Agency Interests: File Request		
<b>Loc Desc (Map):</b>			
<b>Loc Desc (Req):</b>			

**Agency Interests: Map Details**

<b>Item ID:</b>	218182-AISI0000218182	<b>Spatial ID:</b>	
<b>Status:</b>	Active	<b>Int Doc ID:</b>	0
<b>Status Date:</b>		<b>SI Type:</b>	CON
<b>Program:</b>		<b>SI Cat:</b>	AISI
<b>Program List:</b>		<b>SI ID:</b>	218182
<b>CTU Code:</b>	239535	<b>SI Cat Desc:</b>	Agency Interest
<b>CTU Name:</b>	Minnnetonka	<b>SI Type Desc:</b>	Conventional Site
<b>HUC 8:</b>	07020012	<b>Description:</b>	
<b>HUC 8 Name:</b>	Lower Minnesota River	<b>SI Designation:</b>	
<b>HUC 10:</b>	0702001211	<b>Cong Dist:</b>	3
<b>HUC 12:</b>	070200121104	<b>House Dist:</b>	48A
<b>HUC 12 Name:</b>	Purgatory Creek	<b>Senate Dist:</b>	48
<b>PLS Twsp:</b>		<b>DWSMA Code:</b>	19
<b>Range :</b>		<b>DWSMA Name:</b>	Eden Prairie
<b>Range Dir:</b>		<b>TRDSQQ:</b>	
<b>Section:</b>		<b>Method Code:</b>	Z1
<b>Quarters:</b>		<b>Method Desc:</b>	Zip Code Centroid
<b>Collection Date:</b>	10-Aug-2017	<b>Ref Code:</b>	GEN
<b>Tmsp Created:</b>	10-Aug-2017	<b>Ref Desc:</b>	General Location
<b>User Created:</b>	SYSTEM	<b>Verified:</b>	No
<b>Tmsp Updt:</b>	06-Feb-2020	<b>User Updt:</b>	smuelle
<b>Name:</b>	Drive Remarketing Inc		

Map Key	Number of Records	Direction	Distance (mi/ft)	Elev/Diff (ft)	Site	DB
---------	-------------------	-----------	------------------	----------------	------	----

**Agency Interests: File Request Details**

<b>Item ID:</b>	218182-AISI0000218182	<b>Spatial ID:</b>	
<b>Status:</b>	Active	<b>Int Doc ID:</b>	0
<b>Status Date:</b>		<b>SI Type:</b>	CON
<b>Program:</b>		<b>SI Cat:</b>	AISI
<b>Program List:</b>		<b>SI ID:</b>	218182
<b>CTU Code:</b>	239535	<b>SI Cat Desc:</b>	Agency Interest
<b>CTU Name:</b>	Minnetonka	<b>SI Type Desc:</b>	Conventional Site
<b>HUC 8:</b>	7020012	<b>Description:</b>	
<b>HUC 8 Name:</b>	Lower Minnesota River	<b>SI Designation:</b>	
<b>HUC 10:</b>	702001211	<b>Cong Dist:</b>	3
<b>HUC 12:</b>	70200121104	<b>House Dist:</b>	48A
<b>HUC 12 Name:</b>	Purgatory Creek	<b>Senate Dist:</b>	48
<b>PLS Twsp:</b>		<b>DWSMA Code:</b>	19
<b>Range :</b>		<b>DWSMA Name:</b>	Eden Prairie
<b>Range Dir:</b>		<b>TRDSQQ:</b>	
<b>Section:</b>		<b>Method Code:</b>	Z1
<b>Quarters:</b>		<b>Method Desc:</b>	Zip Code Centroid
<b>Collection Date:</b>	8/10/2017	<b>Ref Code:</b>	GEN
<b>Tmsp Created:</b>	8/10/2017	<b>Ref Desc:</b>	General Location
<b>User Created:</b>	SYSTEM	<b>Verified:</b>	No
<b>Tmsp Updt:</b>	2/6/2020	<b>User Updt:</b>	smuelle
<b>Name:</b>	Drive Remarketing Inc		
<b>HUC 10 Name:</b>	Minnesota River		

<a href="#">12</a>	1 of 1	SSE	0.40 / 2,109.87	997.25 / 65	Cargill Inc 12700 Whitewater Dr Minnetonka MN 55343	MPCA AI
--------------------	--------	-----	--------------------	----------------	---	---------

<b>Agency Interest ID:</b>	110711	<b>Name (Map):</b>	Cargill Inc
<b>Name (Sites):</b>	Cargill Inc	<b>Address (Map):</b>	12700 Whitewater Dr
<b>Address (Site):</b>	12700 Whitewater Dr	<b>City (Map):</b>	Minnetonka
<b>City (Site):</b>	Minnetonka	<b>State (Map):</b>	MN
<b>State (Site):</b>	MN	<b>ZIP (Map):</b>	55343
<b>ZIP (Site):</b>	55343	<b>County Code (Map):</b>	053
<b>County (Site):</b>	Hennepin	<b>County (Map):</b>	Hennepin
<b>Latitude (Site):</b>	44.8986304	<b>Latitude (Map):</b>	44.8986304
<b>Longitude (Site):</b>	-93.4427225	<b>Longitude (Map):</b>	-93.4427225
<b>Name (Req):</b>	Cargill Inc	<b>County Code (Req):</b>	53
<b>Address (Req):</b>	12700 Whitewater Dr	<b>County (Req):</b>	Hennepin
<b>City (Req):</b>	Minnetonka	<b>Latitude (Req):</b>	44.8986304
<b>State (Req):</b>	MN	<b>Longitude (Req):</b>	-93.4427225
<b>ZIP (Req):</b>	55343		
<b>Data Source:</b>	MPCA Agency Interests: Map; My Neighborhood Sites; MPCA Agency Interests: File Request		
<b>Loc Desc (Map):</b>			
<b>Loc Desc (Req):</b>			

**Agency Interests: Map Details**

<b>Item ID:</b>	110711-AISI0000110711	<b>Spatial ID:</b>	51435269
<b>Status:</b>	Active	<b>Int Doc ID:</b>	0
<b>Status Date:</b>		<b>SI Type:</b>	CON
<b>Program:</b>	Aboveground Tanks	<b>SI Cat:</b>	AISI
<b>Program List:</b>	AT	<b>SI ID:</b>	110711
<b>CTU Code:</b>	239535	<b>SI Cat Desc:</b>	Agency Interest
<b>CTU Name:</b>	Minnetonka	<b>SI Type Desc:</b>	Conventional Site
<b>HUC 8:</b>	07020012	<b>Description:</b>	
<b>HUC 8 Name:</b>	Lower Minnesota River	<b>SI Designation:</b>	
<b>HUC 10:</b>	0702001211	<b>Cong Dist:</b>	3
<b>HUC 12:</b>	070200121108	<b>House Dist:</b>	49B
<b>HUC 12 Name:</b>	Ninemile Creek	<b>Senate Dist:</b>	49
<b>PLS Twsp:</b>		<b>DWSMA Code:</b>	21
<b>Range :</b>		<b>DWSMA Name:</b>	Minnetonka 13
<b>Range Dir:</b>		<b>TRDSQQ:</b>	



Map Key	Number of Records	Direction	Distance (mi/ft)	Elev/Diff (ft)	Site	DB
<b>Section:</b>				<b>Method Code:</b>	A1	
<b>Quarters:</b>				<b>Method Desc:</b>	Address Matching House Number	
<b>Collection Date:</b>	27-Sep-2015			<b>Ref Code:</b>	GEN	
<b>Tmsp Created:</b>	14-Sep-2006			<b>Ref Desc:</b>	General Location	
<b>User Created:</b>	DELTA_M_R1			<b>Verified:</b>	No	
<b>Tmsp Updt:</b>	27-Sep-2015			<b>User Updt:</b>	geo_nc	
<b>Name:</b>	Cargill Inc					

**My Neighborhood Site Details**

<b>Site ID:</b>	110711	<b>IC Flag:</b>	Yes
<b>Active FLA:</b>	Yes	<b>City:</b>	Minnnetonka
<b>Activity:</b>	Aboveground Tanks	<b>County:</b>	Hennepin
<b>Addr St:</b>	12700 Whitewater Dr	<b>Cong Distr:</b>	3
<b>Addr City:</b>	Minnnetonka	<b>Senate Dis:</b>	49
<b>Addr ZIP:</b>	55343	<b>House Dist:</b>	49B
<b>Address:</b>	MN	<b>HUC 8:</b>	07020012
<b>MPCA ID:</b>	TS0055662	<b>Watershed :</b>	Lower Minnesota River
<b>MPCA ID List:</b>	TS0055662	<b>Latitude:</b>	44.8986304
<b>Program Co:</b>	TL	<b>Longitude:</b>	-93.4427225
<b>Program Name:</b>	Tanks	<b>Coord Coll:</b>	A1
<b>Program 1:</b>	Tanks	<b>Coord Co 1:</b>	Address Matching House Number
<b>Name:</b>	Cargill Inc		
<b>Site URL:</b>	https://webapp.pca.state.mn.us/wimn/site/110711		
<b>Activity L:</b>	Aboveground Tanks		
<b>Industrial:</b>			

**Agency Interests: File Request Details**

<b>Item ID:</b>	110711-AISI0000110711	<b>Spatial ID:</b>	51435269
<b>Status:</b>	Active	<b>Int Doc ID:</b>	0
<b>Status Date:</b>		<b>SI Type:</b>	CON
<b>Program:</b>	Aboveground Tanks	<b>SI Cat:</b>	AISI
<b>Program List:</b>	AT	<b>SI ID:</b>	110711
<b>CTU Code:</b>	239535	<b>SI Cat Desc:</b>	Agency Interest
<b>CTU Name:</b>	Minnnetonka	<b>SI Type Desc:</b>	Conventional Site
<b>HUC 8:</b>	7020012	<b>Description:</b>	
<b>HUC 8 Name:</b>	Lower Minnesota River	<b>SI Designation:</b>	
<b>HUC 10:</b>	702001211	<b>Cong Dist:</b>	3
<b>HUC 12:</b>	70200121108	<b>House Dist:</b>	49B
<b>HUC 12 Name:</b>	Ninemile Creek	<b>Senate Dist:</b>	49
<b>PLS Twsp:</b>		<b>DWSMA Code:</b>	21
<b>Range :</b>		<b>DWSMA Name:</b>	Minnnetonka 13
<b>Range Dir:</b>		<b>TRDSQQ:</b>	
<b>Section:</b>		<b>Method Code:</b>	A1
<b>Quarters:</b>		<b>Method Desc:</b>	Address Matching House Number
<b>Collection Date:</b>	9/27/2015	<b>Ref Code:</b>	GEN
<b>Tmsp Created:</b>	9/14/2006	<b>Ref Desc:</b>	General Location
<b>User Created:</b>	DELTA_M_R1	<b>Verified:</b>	No
<b>Tmsp Updt:</b>	9/27/2015	<b>User Updt:</b>	geo_nc
<b>Name:</b>	Cargill Inc		
<b>HUC 10 Name:</b>	Minnesota River		

<a href="#">13</a>	1 of 1	N	0.40 / 2,128.14	960.01 / 27	Design 1 - Minnetonka 5110 Baker Rd Minnetonka MN 55345	MPCA AI
--------------------	--------	---	--------------------	----------------	---	---------

<b>Agency Interest ID:</b>	214093	<b>Name (Map):</b>	Design 1 - Minnetonka
<b>Name (Sites):</b>	Design 1 - Minnetonka	<b>Address (Map):</b>	5110 Baker Rd
<b>Address (Site):</b>	5110 Baker Rd	<b>City (Map):</b>	Minnnetonka
<b>City (Site):</b>	Minnnetonka	<b>State (Map):</b>	MN
<b>State (Site):</b>	MN	<b>ZIP (Map):</b>	55345
<b>ZIP (Site):</b>	55345-8935	<b>County Code (Map):</b>	053
<b>County (Site):</b>	Hennepin	<b>County (Map):</b>	Hennepin
<b>Latitude (Site):</b>	44.910583	<b>Latitude (Map):</b>	44.910583
<b>Longitude (Site):</b>	-93.448472	<b>Longitude (Map):</b>	-93.448472

Map Key	Number of Records	Direction	Distance (mi/ft)	Elev/Diff (ft)	Site	DB
---------	-------------------	-----------	------------------	----------------	------	----

<b>Name (Req):</b>	Design 1 - Minnetonka	<b>County Code (Req):</b>	53
<b>Address (Req):</b>	5110 Baker Rd	<b>County (Req):</b>	Hennepin
<b>City (Req):</b>	Minnetonka	<b>Latitude (Req):</b>	44.910583
<b>State (Req):</b>	MN	<b>Longitude (Req):</b>	-93.448472
<b>ZIP (Req):</b>	55345		
<b>Data Source:</b>	MPCA Agency Interests: Map; My Neighborhood Sites; MPCA Agency Interests: File Request		
<b>Loc Desc (Map):</b>			
<b>Loc Desc (Req):</b>			

**Agency Interests: Map Details**

<b>Item ID:</b>	214093-AISI0000214093	<b>Spatial ID:</b>	
<b>Status:</b>	Active	<b>Int Doc ID:</b>	0
<b>Status Date:</b>		<b>SI Type:</b>	CON
<b>Program:</b>	Ind Stormwater	<b>SI Cat:</b>	AISI
<b>Program List:</b>	IS	<b>SI ID:</b>	214093
<b>CTU Code:</b>	239535	<b>SI Cat Desc:</b>	Agency Interest
<b>CTU Name:</b>	Minnetonka	<b>SI Type Desc:</b>	Conventional Site
<b>HUC 8:</b>	07020012	<b>Description:</b>	
<b>HUC 8 Name:</b>	Lower Minnesota River	<b>SI Designation:</b>	
<b>HUC 10:</b>	0702001211	<b>Cong Dist:</b>	3
<b>HUC 12:</b>	070200121108	<b>House Dist:</b>	48A
<b>HUC 12 Name:</b>	Ninemile Creek	<b>Senate Dist:</b>	48
<b>PLS Twsp:</b>		<b>DWSMA Code:</b>	
<b>Range :</b>		<b>DWSMA Name:</b>	
<b>Range Dir:</b>		<b>TRDSQQ:</b>	
<b>Section:</b>		<b>Method Code:</b>	G8
<b>Quarters:</b>		<b>Method Desc:</b>	GPS - Other
<b>Collection Date:</b>	12-Jul-2021	<b>Ref Code:</b>	GEN
<b>Tmsp Created:</b>	05-Dec-2017	<b>Ref Desc:</b>	General Location
<b>User Created:</b>	spatial_	<b>Verified:</b>	No
<b>Tmsp Updt:</b>	13-Jul-2021	<b>User Updt:</b>	rparlin
<b>Name:</b>	Design 1 - Minnetonka		

**My Neighborhood Site Details**

<b>Site ID:</b>	214093	<b>IC Flag:</b>	Yes
<b>Active FLA:</b>	Yes	<b>City:</b>	Minnetonka
<b>Activity:</b>	Industrial Stormwater	<b>County:</b>	Hennepin
<b>Addr St:</b>	5110 Baker Rd	<b>Cong Distr:</b>	3
<b>Addr City:</b>	Minnetonka	<b>Senate Dis:</b>	48
<b>Addr ZIP:</b>	55345-8935	<b>House Dist:</b>	48A
<b>Address:</b>	MN	<b>HUC 8:</b>	07020012
<b>MPCA ID:</b>	MNRNE3DJT	<b>Watershed :</b>	Lower Minnesota River
<b>MPCA ID List:</b>	MNRNE3DJT	<b>Latitude:</b>	44.910583
<b>Program Co:</b>	ST	<b>Longitude:</b>	-93.448472
<b>Program Name:</b>	Stormwater	<b>Coord Coll:</b>	G8
<b>Program 1:</b>	Stormwater	<b>Coord Co 1:</b>	GPS - Other
<b>Name:</b>	Design 1 - Minnetonka		
<b>Site URL:</b>	<a href="https://webapp.pca.state.mn.us/wimn/site/214093">https://webapp.pca.state.mn.us/wimn/site/214093</a>		
<b>Activity L:</b>	Industrial Stormwater		
<b>Industrial:</b>			

**Agency Interests: File Request Details**

<b>Item ID:</b>	214093-AISI0000214093	<b>Spatial ID:</b>	
<b>Status:</b>	Active	<b>Int Doc ID:</b>	0
<b>Status Date:</b>		<b>SI Type:</b>	CON
<b>Program:</b>	Ind Stormwater	<b>SI Cat:</b>	AISI
<b>Program List:</b>	IS	<b>SI ID:</b>	214093
<b>CTU Code:</b>	239535	<b>SI Cat Desc:</b>	Agency Interest
<b>CTU Name:</b>	Minnetonka	<b>SI Type Desc:</b>	Conventional Site
<b>HUC 8:</b>	7020012	<b>Description:</b>	
<b>HUC 8 Name:</b>	Lower Minnesota River	<b>SI Designation:</b>	
<b>HUC 10:</b>	702001211	<b>Cong Dist:</b>	3

Map Key	Number of Records	Direction	Distance (mi/ft)	Elev/Diff (ft)	Site	DB
HUC 12:	70200121108				House Dist:	48A
HUC 12 Name:	Ninemile Creek				Senate Dist:	48
PLS Twsp:					DWSMA Code:	
Range :					DWSMA Name:	
Range Dir:					TRDSQQ:	
Section:					Method Code:	G8
Quarters:					Method Desc:	GPS - Other
Collection Date:	7/12/2021				Ref Code:	GEN
Tmsp Created:	12/5/2017				Ref Desc:	General Location
User Created:	spatial_				Verified:	No
Tmsp Updt:	7/13/2021				User Updt:	rparlin
Name:	Design 1 - Minnetonka					
HUC 10 Name:	Minnesota River					

[14](#) 1 of 1 SE 0.42 / 2,216.13 969.24 / 37 Antares Pharma Inc 12500 Whitewater Dr Minnetonka MN 55343 MPCA AI

Agency Interest ID: 124602 Name (Map): Antares Pharma Inc  
Name (Sites): Antares Pharma Inc Address (Map): 12500 Whitewater Dr  
Address (Site): 12500 Whitewater Dr City (Map): Minnetonka  
City (Site): Minnetonka State (Map): MN  
State (Site): MN ZIP (Map): 55343  
ZIP (Site): 55343-9420 County Code (Map): 053  
County (Site): Hennepin County (Map): Hennepin  
Latitude (Site): 44.8977559 Latitude (Map): 44.8977559  
Longitude (Site): -93.4399322 Longitude (Map): -93.4399322  
Name (Req): Antares Pharma Inc County Code (Req): 53  
Address (Req): 12500 Whitewater Dr County (Req): Hennepin  
City (Req): Minnetonka Latitude (Req): 44.8977559  
State (Req): MN Longitude (Req): -93.4399322  
ZIP (Req): 55343  
Data Source: MPCA Agency Interests: Map; My Neighborhood Sites; MPCA Agency Interests: File Request  
Loc Desc (Map):  
Loc Desc (Req):

**Agency Interests: Map Details**

Item ID: 124602-AISI0000124602 Spatial ID: 53941316  
Status: Inactive Int Doc ID: 0  
Status Date: 2021-02-12 00:00:00 SI Type: CON  
Program: Multiple Programs SI Cat: AISI  
Program List: HW, IS SI ID: 124602  
CTU Code: 239535 SI Cat Desc: Agency Interest  
CTU Name: Minnetonka SI Type Desc: Conventional Site  
HUC 8: 07020012 Description:  
HUC 8 Name: Lower Minnesota River SI Designation:  
HUC 10: 0702001211 Cong Dist: 3  
HUC 12: 070200121108 House Dist: 49B  
HUC 12 Name: Ninemile Creek Senate Dist: 49  
PLS Twsp: DWSMA Code: 21  
Range : DWSMA Name: Minnetonka 13  
Range Dir: TRDSQQ:  
Section: Method Code: A1  
Quarters: Method Desc: Address Matching House Number  
Collection Date: 27-Sep-2015 Ref Code: GEN  
Tmsp Created: 18-Dec-2007 Ref Desc: General Location  
User Created: DELTA\_M\_R1 Verified: No  
Tmsp Updt: 17-May-2021 User Updt: smotton  
Name: Antares Pharma Inc

**My Neighborhood Site Details**

Site ID: 124602 IC Flag: No  
Active FLA: No City: Minnetonka  
Activity: Multiple Activities County: Hennepin

Map Key	Number of Records	Direction	Distance (mi/ft)	Elev/Diff (ft)	Site	DB
<b>Addr St:</b>	12500 Whitewater Dr				<b>Cong Distr:</b> 3	
<b>Addr City:</b>	Minnetonka				<b>Senate Dis:</b> 49	
<b>Addr ZIP:</b>	55343-9420				<b>House Dist:</b> 49B	
<b>Address:</b>	MN				<b>HUC 8:</b> 07020012	
<b>MPCA ID:</b>	Multiple IDs				<b>Watershed :</b> Lower Minnesota River	
<b>MPCA ID List:</b>	MNRNE36MF; MNRNE386B; MNS000130930; MNS000132514				<b>Latitude:</b> 44.8977559	
<b>Program Co:</b>	HW; ST				<b>Longitude:</b> -93.4399322	
<b>Program Name:</b>	Multiple Programs				<b>Coord Coll:</b> A1	
<b>Program 1:</b>	Hazardous Waste; Stormwater				<b>Coord Co 1:</b> Address Matching House Number	
<b>Name:</b>	Antares Pharma Inc					
<b>Site URL:</b>	https://webapp.pca.state.mn.us/wimn/site/124602					
<b>Activity L:</b>	Hazardous Waste, Minimal quantity generator; Industrial Stormwater					
<b>Industrial:</b>	Pharmaceutical Preparation Manufacturing ; Pharmacies and Drug Stores					

#### Agency Interests: File Request Details

<b>Item ID:</b>	124602-AISI0000124602	<b>Spatial ID:</b>	53941316
<b>Status:</b>	Inactive	<b>Int Doc ID:</b>	0
<b>Status Date:</b>	2/12/2021	<b>SI Type:</b>	CON
<b>Program:</b>	Multiple Programs	<b>SI Cat:</b>	AISI
<b>Program List:</b>	HW, IS	<b>SI ID:</b>	124602
<b>CTU Code:</b>	239535	<b>SI Cat Desc:</b>	Agency Interest
<b>CTU Name:</b>	Minnetonka	<b>SI Type Desc:</b>	Conventional Site
<b>HUC 8:</b>	7020012	<b>Description:</b>	
<b>HUC 8 Name:</b>	Lower Minnesota River	<b>SI Designation:</b>	
<b>HUC 10:</b>	702001211	<b>Cong Dist:</b>	3
<b>HUC 12:</b>	70200121108	<b>House Dist:</b>	49B
<b>HUC 12 Name:</b>	Ninemile Creek	<b>Senate Dist:</b>	49
<b>PLS Twsp:</b>		<b>DWSMA Code:</b>	21
<b>Range :</b>		<b>DWSMA Name:</b>	Minnetonka 13
<b>Range Dir:</b>		<b>TRDSQQ:</b>	
<b>Section:</b>		<b>Method Code:</b>	A1
<b>Quarters:</b>		<b>Method Desc:</b>	Address Matching House Number
<b>Collection Date:</b>	9/27/2015	<b>Ref Code:</b>	GEN
<b>Tmsp Created:</b>	12/18/2007	<b>Ref Desc:</b>	General Location
<b>User Created:</b>	DELTA_M_R1	<b>Verified:</b>	No
<b>Tmsp Updt:</b>	5/17/2021	<b>User Updt:</b>	smotton
<b>Name:</b>	Antares Pharma Inc		
<b>HUC 10 Name:</b>	Minnesota River		

[15](#) 1 of 3 S 0.45 / 2,381.15 961.65 / 29 Anchor Printing Company 5909 Baker Rd Ste 570 Minnetonka MN 55345 MPCA AI

<b>Agency Interest ID:</b>	52383	<b>Name (Map):</b>	Anchor Printing Company
<b>Name (Sites):</b>		<b>Address (Map):</b>	5909 Baker Rd Ste 570
<b>Address (Site):</b>		<b>City (Map):</b>	Minnetonka
<b>City (Site):</b>		<b>State (Map):</b>	MN
<b>State (Site):</b>		<b>ZIP (Map):</b>	55345
<b>ZIP (Site):</b>		<b>County Code (Map):</b>	053
<b>County (Site):</b>		<b>County (Map):</b>	Hennepin
<b>Latitude (Site):</b>		<b>Latitude (Map):</b>	44.8992836
<b>Longitude (Site):</b>		<b>Longitude (Map):</b>	-93.4473185
<b>Name (Req):</b>	Anchor Printing Company	<b>County Code (Req):</b>	53
<b>Address (Req):</b>	5909 Baker Rd Ste 570	<b>County (Req):</b>	Hennepin
<b>City (Req):</b>	Minnetonka	<b>Latitude (Req):</b>	44.8992836
<b>State (Req):</b>	MN	<b>Longitude (Req):</b>	-93.4473185
<b>ZIP (Req):</b>	55345		
<b>Data Source:</b>	MPCA Agency Interests: Map; MPCA Agency Interests: File Request		
<b>Loc Desc (Map):</b>			
<b>Loc Desc (Req):</b>			

#### Agency Interests: Map Details

**Item ID:** 52383-AISI0000052383 **Spatial ID:** 51949

Map Key	Number of Records	Direction	Distance (mi/ft)	Elev/Diff (ft)	Site	DB
<b>Status:</b>	Active				<b>Int Doc ID:</b> 0	
<b>Status Date:</b>					<b>SI Type:</b> CON	
<b>Program:</b>					<b>SI Cat:</b> AISI	
<b>Program List:</b>					<b>SI ID:</b> 52383	
<b>CTU Code:</b>	239535				<b>SI Cat Desc:</b> Agency Interest	
<b>CTU Name:</b>	Minnetonka				<b>SI Type Desc:</b> Conventional Site	
<b>HUC 8:</b>	07020012				<b>Description:</b>	
<b>HUC 8 Name:</b>	Lower Minnesota River				<b>SI Designation:</b>	
<b>HUC 10:</b>	0702001211				<b>Cong Dist:</b> 3	
<b>HUC 12:</b>	070200121108				<b>House Dist:</b> 48A	
<b>HUC 12 Name:</b>	Ninemile Creek				<b>Senate Dist:</b> 48	
<b>PLS Twsp:</b>					<b>DWSMA Code:</b> 19	
<b>Range :</b>					<b>DWSMA Name:</b> Eden Prairie; Minnetonka 13	
<b>Range Dir:</b>					<b>TRDSQQ:</b>	
<b>Section:</b>					<b>Method Code:</b> A1	
<b>Quarters:</b>					<b>Method Desc:</b> Address Matching House Number	
<b>Collection Date:</b>	27-Sep-2015				<b>Ref Code:</b> GEN	
<b>Tmsp Created:</b>	07-Jun-2000				<b>Ref Desc:</b> General Location	
<b>User Created:</b>	DELTA_M_R1				<b>Verified:</b> No	
<b>Tmsp Updt:</b>	26-Apr-2016				<b>User Updt:</b> spatial_	
<b>Name:</b>	Anchor Printing Company					

**Agency Interests: File Request Details**

<b>Item ID:</b>	52383-AISI0000052383				<b>Spatial ID:</b> 51949	
<b>Status:</b>	Active				<b>Int Doc ID:</b> 0	
<b>Status Date:</b>					<b>SI Type:</b> CON	
<b>Program:</b>					<b>SI Cat:</b> AISI	
<b>Program List:</b>					<b>SI ID:</b> 52383	
<b>CTU Code:</b>	239535				<b>SI Cat Desc:</b> Agency Interest	
<b>CTU Name:</b>	Minnetonka				<b>SI Type Desc:</b> Conventional Site	
<b>HUC 8:</b>	7020012				<b>Description:</b>	
<b>HUC 8 Name:</b>	Lower Minnesota River				<b>SI Designation:</b>	
<b>HUC 10:</b>	702001211				<b>Cong Dist:</b> 3	
<b>HUC 12:</b>	70200121108				<b>House Dist:</b> 48A	
<b>HUC 12 Name:</b>	Ninemile Creek				<b>Senate Dist:</b> 48	
<b>PLS Twsp:</b>					<b>DWSMA Code:</b> 19	
<b>Range :</b>					<b>DWSMA Name:</b> Eden Prairie; Minnetonka 13	
<b>Range Dir:</b>					<b>TRDSQQ:</b>	
<b>Section:</b>					<b>Method Code:</b> A1	
<b>Quarters:</b>					<b>Method Desc:</b> Address Matching House Number	
<b>Collection Date:</b>	9/27/2015				<b>Ref Code:</b> GEN	
<b>Tmsp Created:</b>	6/7/2000				<b>Ref Desc:</b> General Location	
<b>User Created:</b>	DELTA_M_R1				<b>Verified:</b> No	
<b>Tmsp Updt:</b>	4/26/2016				<b>User Updt:</b> spatial_	
<b>Name:</b>	Anchor Printing Company					
<b>HUC 10 Name:</b>	Minnesota River					

**15**      2 of 3      **S**      0.45 / 2,381.15      961.65 / 29      **Gestetner Corp**      **MPCA AI**  
**5909 Baker Rd Ste 570**  
**Minnetonka MN 55345**

<b>Agency Interest ID:</b>	38767	<b>Name (Map):</b>	Gestetner Corp
<b>Name (Sites):</b>	Gestetner Corp	<b>Address (Map):</b>	5909 Baker Rd Ste 570
<b>Address (Site):</b>	5909 Baker Rd Ste 570	<b>City (Map):</b>	Minnetonka
<b>City (Site):</b>	Minnetonka	<b>State (Map):</b>	MN
<b>State (Site):</b>	MN	<b>ZIP (Map):</b>	55345
<b>ZIP (Site):</b>	55345-5954	<b>County Code (Map):</b>	053
<b>County (Site):</b>	Hennepin	<b>County (Map):</b>	Hennepin
<b>Latitude (Site):</b>	44.8992802	<b>Latitude (Map):</b>	44.8992802
<b>Longitude (Site):</b>	-93.4474064	<b>Longitude (Map):</b>	-93.4474064
<b>Name (Req):</b>	Gestetner Corp	<b>County Code (Req):</b>	53
<b>Address (Req):</b>	5909 Baker Rd Ste 570	<b>County (Req):</b>	Hennepin
<b>City (Req):</b>	Minnetonka	<b>Latitude (Req):</b>	44.8992802
<b>State (Req):</b>	MN	<b>Longitude (Req):</b>	-93.4474064
<b>ZIP (Req):</b>	55345		
<b>Data Source:</b>	MPCA Agency Interests: Map; My Neighborhood Sites; MPCA Agency Interests: File Request		

Map Key	Number of Records	Direction	Distance (mi/ft)	Elev/Diff (ft)	Site	DB
---------	-------------------	-----------	------------------	----------------	------	----

Loc Desc (Map):  
 Loc Desc (Req):

**Agency Interests: Map Details**

<b>Item ID:</b>	38767-AISI0000038767	<b>Spatial ID:</b>	48141
<b>Status:</b>	Inactive	<b>Int Doc ID:</b>	0
<b>Status Date:</b>	1999-10-15 09:48:55	<b>SI Type:</b>	CON
<b>Program:</b>	Hazardous Waste	<b>SI Cat:</b>	AISI
<b>Program List:</b>	HW	<b>SI ID:</b>	38767
<b>CTU Code:</b>	239535	<b>SI Cat Desc:</b>	Agency Interest
<b>CTU Name:</b>	Minnetonka	<b>SI Type Desc:</b>	Conventional Site
<b>HUC 8:</b>	07020012	<b>Description:</b>	
<b>HUC 8 Name:</b>	Lower Minnesota River	<b>SI Designation:</b>	
<b>HUC 10:</b>	0702001211	<b>Cong Dist:</b>	3
<b>HUC 12:</b>	070200121108	<b>House Dist:</b>	48A
<b>HUC 12 Name:</b>	Ninemile Creek	<b>Senate Dist:</b>	48
<b>PLS Twsp:</b>		<b>DWSMA Code:</b>	19
<b>Range :</b>		<b>DWSMA Name:</b>	Eden Prairie; Minnetonka 13
<b>Range Dir:</b>		<b>TRDSQQ:</b>	
<b>Section:</b>		<b>Method Code:</b>	A1
<b>Quarters:</b>		<b>Method Desc:</b>	Address Matching House Number
<b>Collection Date:</b>	27-Sep-2015	<b>Ref Code:</b>	GEN
<b>Tmsp Created:</b>	14-Oct-1999	<b>Ref Desc:</b>	General Location
<b>User Created:</b>	DELTA_M_R1	<b>Verified:</b>	No
<b>Tmsp Updt:</b>	26-Apr-2016	<b>User Updt:</b>	spatial_
<b>Name:</b>	Gestetner Corp		

**My Neighborhood Site Details**

<b>Site ID:</b>	38767	<b>IC Flag:</b>	No
<b>Active FLA:</b>	No	<b>City:</b>	Minnetonka
<b>Activity:</b>	Hazardous Waste	<b>County:</b>	Hennepin
<b>Addr St:</b>	5909 Baker Rd Ste 570	<b>Cong Distr:</b>	3
<b>Addr City:</b>	Minnetonka	<b>Senate Dis:</b>	48
<b>Addr ZIP:</b>	55345-5954	<b>House Dist:</b>	48A
<b>Address:</b>	MN	<b>HUC 8:</b>	07020012
<b>MPCA ID:</b>	MND982612103	<b>Watershed :</b>	Lower Minnesota River
<b>MPCA ID List:</b>	MND982612103	<b>Latitude:</b>	44.8992802
<b>Program Co:</b>	HW	<b>Longitude:</b>	-93.4474064
<b>Program Name:</b>	Hazardous Waste	<b>Coord Coll:</b>	A1
<b>Program 1:</b>	Hazardous Waste	<b>Coord Co 1:</b>	Address Matching House Number
<b>Name:</b>	Gestetner Corp		
<b>Site URL:</b>	<a href="https://webapp.pca.state.mn.us/wimn/site/38767">https://webapp.pca.state.mn.us/wimn/site/38767</a>		
<b>Activity L:</b>	Hazardous Waste		
<b>Industrial:</b>			

**Agency Interests: File Request Details**

<b>Item ID:</b>	38767-AISI0000038767	<b>Spatial ID:</b>	48141
<b>Status:</b>	Inactive	<b>Int Doc ID:</b>	0
<b>Status Date:</b>	10/15/1999	<b>SI Type:</b>	CON
<b>Program:</b>	Hazardous Waste	<b>SI Cat:</b>	AISI
<b>Program List:</b>	HW	<b>SI ID:</b>	38767
<b>CTU Code:</b>	239535	<b>SI Cat Desc:</b>	Agency Interest
<b>CTU Name:</b>	Minnetonka	<b>SI Type Desc:</b>	Conventional Site
<b>HUC 8:</b>	7020012	<b>Description:</b>	
<b>HUC 8 Name:</b>	Lower Minnesota River	<b>SI Designation:</b>	
<b>HUC 10:</b>	702001211	<b>Cong Dist:</b>	3
<b>HUC 12:</b>	70200121108	<b>House Dist:</b>	48A
<b>HUC 12 Name:</b>	Ninemile Creek	<b>Senate Dist:</b>	48
<b>PLS Twsp:</b>		<b>DWSMA Code:</b>	19
<b>Range :</b>		<b>DWSMA Name:</b>	Eden Prairie; Minnetonka 13
<b>Range Dir:</b>		<b>TRDSQQ:</b>	
<b>Section:</b>		<b>Method Code:</b>	A1

Map Key	Number of Records	Direction	Distance (mi/ft)	Elev/Diff (ft)	Site	DB
<b>Quarters:</b>					<b>Method Desc:</b>	Address Matching House Number
<b>Collection Date:</b>	9/27/2015				<b>Ref Code:</b>	GEN
<b>Tmsp Created:</b>	10/14/1999				<b>Ref Desc:</b>	General Location
<b>User Created:</b>	DELTA_M_R1				<b>Verified:</b>	No
<b>Tmsp Updt:</b>	4/26/2016				<b>User Updt:</b>	spatial_
<b>Name:</b>	Gestetner Corp					
<b>HUC 10 Name:</b>	Minnesota River					

<a href="#">15</a>	3 of 3	S	0.45 / 2,381.15	961.65 / 29	<b>Vertebral Technologies, Inc.</b> 5909 Baker Rd Ste 550 Minnetonka MN 55345	<b>MPCA AI</b>
--------------------	--------	---	--------------------	----------------	---	----------------

<b>Agency Interest ID:</b>	38072	<b>Name (Map):</b>	Vertebral Technologies, Inc.
<b>Name (Sites):</b>	Vertebral Technologies, Inc.	<b>Address (Map):</b>	5909 Baker Rd Ste 550
<b>Address (Site):</b>	5909 Baker Rd Ste 550	<b>City (Map):</b>	Minnetonka
<b>City (Site):</b>	Minnetonka	<b>State (Map):</b>	MN
<b>State (Site):</b>	MN	<b>ZIP (Map):</b>	55345
<b>ZIP (Site):</b>	55345	<b>County Code (Map):</b>	053
<b>County (Site):</b>	Hennepin	<b>County (Map):</b>	Hennepin
<b>Latitude (Site):</b>	44.8992836	<b>Latitude (Map):</b>	44.8992836
<b>Longitude (Site):</b>	-93.4473185	<b>Longitude (Map):</b>	-93.4473185
<b>Name (Req):</b>	Vertebral Technologies, Inc.	<b>County Code (Req):</b>	53
<b>Address (Req):</b>	5909 Baker Rd	<b>County (Req):</b>	Hennepin
<b>City (Req):</b>	Minnetonka	<b>Latitude (Req):</b>	44.8992836
<b>State (Req):</b>	MN	<b>Longitude (Req):</b>	-93.4473185
<b>ZIP (Req):</b>	55345		
<b>Data Source:</b>	MPCA Agency Interests: Map; My Neighborhood Sites; MPCA Agency Interests: File Request		
<b>Loc Desc (Map):</b>			
<b>Loc Desc (Req):</b>			

#### Agency Interests: Map Details

<b>Item ID:</b>	38072-AISI0000038072	<b>Spatial ID:</b>	48140
<b>Status:</b>	Active	<b>Int Doc ID:</b>	0
<b>Status Date:</b>		<b>SI Type:</b>	CON
<b>Program:</b>	Hazardous Waste	<b>SI Cat:</b>	AISI
<b>Program List:</b>	HW	<b>SI ID:</b>	38072
<b>CTU Code:</b>	239535	<b>SI Cat Desc:</b>	Agency Interest
<b>CTU Name:</b>	Minnetonka	<b>SI Type Desc:</b>	Conventional Site
<b>HUC 8:</b>	07020012	<b>Description:</b>	
<b>HUC 8 Name:</b>	Lower Minnesota River	<b>SI Designation:</b>	
<b>HUC 10:</b>	0702001211	<b>Cong Dist:</b>	3
<b>HUC 12:</b>	070200121108	<b>House Dist:</b>	48A
<b>HUC 12 Name:</b>	Ninemile Creek	<b>Senate Dist:</b>	48
<b>PLS Twsp:</b>		<b>DWSMA Code:</b>	19
<b>Range :</b>		<b>DWSMA Name:</b>	Eden Prairie; Minnetonka 13
<b>Range Dir:</b>		<b>TRDSQQ:</b>	
<b>Section:</b>		<b>Method Code:</b>	A1
<b>Quarters:</b>		<b>Method Desc:</b>	Address Matching House Number
<b>Collection Date:</b>		<b>Ref Code:</b>	GEN
<b>Tmsp Created:</b>	14-Oct-1999	<b>Ref Desc:</b>	General Location
<b>User Created:</b>	DELTA_M_R1	<b>Verified:</b>	No
<b>Tmsp Updt:</b>	16-Jun-2016	<b>User Updt:</b>	RSP
<b>Name:</b>	Vertebral Technologies, Inc.		

#### My Neighborhood Site Details

<b>Site ID:</b>	38072	<b>IC Flag:</b>	Yes
<b>Active FLA:</b>	Yes	<b>City:</b>	Minnetonka
<b>Activity:</b>	Hazardous Waste	<b>County:</b>	Hennepin
<b>Addr St:</b>	5909 Baker Rd Ste 550	<b>Cong Distr:</b>	3
<b>Addr City:</b>	Minnetonka	<b>Senate Dis:</b>	48
<b>Addr ZIP:</b>	55345	<b>House Dist:</b>	48A
<b>Address:</b>	MN	<b>HUC 8:</b>	07020012
<b>MPCA ID:</b>	MND982209710	<b>Watershed :</b>	Lower Minnesota River
<b>MPCA ID List:</b>	MND982209710	<b>Latitude:</b>	44.8992836

Map Key	Number of Records	Direction	Distance (mi/ft)	Elev/Diff (ft)	Site	DB
<b>Program Co:</b>	HW				<b>Longitude:</b>	-93.4473185
<b>Program Name:</b>	Hazardous Waste				<b>Coord Coll:</b>	A1
<b>Program 1:</b>	Hazardous Waste				<b>Coord Co 1:</b>	Address Matching House Number
<b>Name:</b>	Vertebral Technologies, Inc.					
<b>Site URL:</b>	https://webapp.pca.state.mn.us/wimn/site/38072					
<b>Activity L:</b>	Hazardous Waste					
<b>Industrial:</b>	Surgical Appliance and Supplies Manufacturing					

**Agency Interests: File Request Details**

<b>Item ID:</b>	38072-AISI0000038072	<b>Spatial ID:</b>	48140
<b>Status:</b>	Active	<b>Int Doc ID:</b>	0
<b>Status Date:</b>		<b>SI Type:</b>	CON
<b>Program:</b>	Hazardous Waste	<b>SI Cat:</b>	AISI
<b>Program List:</b>	HW	<b>SI ID:</b>	38072
<b>CTU Code:</b>	239535	<b>SI Cat Desc:</b>	Agency Interest
<b>CTU Name:</b>	Minnnetonka	<b>SI Type Desc:</b>	Conventional Site
<b>HUC 8:</b>	7020012	<b>Description:</b>	
<b>HUC 8 Name:</b>	Lower Minnesota River	<b>SI Designation:</b>	
<b>HUC 10:</b>	702001211	<b>Cong Dist:</b>	3
<b>HUC 12:</b>	70200121108	<b>House Dist:</b>	48A
<b>HUC 12 Name:</b>	Ninemile Creek	<b>Senate Dist:</b>	48
<b>PLS Twsp:</b>		<b>DWSMA Code:</b>	19
<b>Range :</b>		<b>DWSMA Name:</b>	Eden Prairie; Minnetonka 13
<b>Range Dir:</b>		<b>TRDSQQ:</b>	
<b>Section:</b>		<b>Method Code:</b>	A1
<b>Quarters:</b>		<b>Method Desc:</b>	Address Matching House Number
<b>Collection Date:</b>		<b>Ref Code:</b>	GEN
<b>Tmsp Created:</b>	10/14/1999	<b>Ref Desc:</b>	General Location
<b>User Created:</b>	DELTA_M_R1	<b>Verified:</b>	No
<b>Tmsp Updt:</b>	6/16/2016	<b>User Updt:</b>	RSP
<b>Name:</b>	Vertebral Technologies, Inc.		
<b>HUC 10 Name:</b>	Minnesota River		

[16](#) 1 of 1 SE 0.45 / 2,384.72 995.26 / 63 **Adc Telecommunications** 12501 Whitewater Dr Minnetonka MN 55343 MPCA AI

<b>Agency Interest ID:</b>	103081	<b>Name (Map):</b>	Adc Telecommunications
<b>Name (Sites):</b>	Adc Telecommunications	<b>Address (Map):</b>	12501 Whitewater Dr
<b>Address (Site):</b>	12501 Whitewater Dr	<b>City (Map):</b>	Minnnetonka
<b>City (Site):</b>	Minnnetonka	<b>State (Map):</b>	MN
<b>State (Site):</b>	MN	<b>ZIP (Map):</b>	55343
<b>ZIP (Site):</b>	55343	<b>County Code (Map):</b>	053
<b>County (Site):</b>	Hennepin	<b>County (Map):</b>	Hennepin
<b>Latitude (Site):</b>	44.8978005	<b>Latitude (Map):</b>	44.8978005
<b>Longitude (Site):</b>	-93.440172	<b>Longitude (Map):</b>	-93.440172
<b>Name (Req):</b>	Adc Telecommunications	<b>County Code (Req):</b>	53
<b>Address (Req):</b>	12501 Whitewater Dr	<b>County (Req):</b>	Hennepin
<b>City (Req):</b>	Minnnetonka	<b>Latitude (Req):</b>	44.8978005
<b>State (Req):</b>	MN	<b>Longitude (Req):</b>	-93.440172
<b>ZIP (Req):</b>	55343		
<b>Data Source:</b>	MPCA Agency Interests: Map; My Neighborhood Sites; MPCA Agency Interests: File Request		
<b>Loc Desc (Map):</b>			
<b>Loc Desc (Req):</b>			

**Agency Interests: Map Details**

<b>Item ID:</b>	103081-AISI0000103081	<b>Spatial ID:</b>	51069567
<b>Status:</b>	Active	<b>Int Doc ID:</b>	0
<b>Status Date:</b>		<b>SI Type:</b>	CON
<b>Program:</b>	Aboveground Tanks	<b>SI Cat:</b>	AISI
<b>Program List:</b>	AT	<b>SI ID:</b>	103081
<b>CTU Code:</b>	239535	<b>SI Cat Desc:</b>	Agency Interest
<b>CTU Name:</b>	Minnnetonka	<b>SI Type Desc:</b>	Conventional Site
<b>HUC 8:</b>	07020012	<b>Description:</b>	



Map Key	Number of Records	Direction	Distance (mi/ft)	Elev/Diff (ft)	Site	DB
<b>HUC 8 Name:</b>	Lower Minnesota River				<b>SI Designation:</b>	
<b>HUC 10:</b>	0702001211				<b>Cong Dist:</b>	3
<b>HUC 12:</b>	070200121108				<b>House Dist:</b>	49B
<b>HUC 12 Name:</b>	Ninemile Creek				<b>Senate Dist:</b>	49
<b>PLS Twsp:</b>					<b>DWSMA Code:</b>	21
<b>Range :</b>					<b>DWSMA Name:</b>	Minnetonka 13
<b>Range Dir:</b>					<b>TRDSQQ:</b>	
<b>Section:</b>					<b>Method Code:</b>	A1
<b>Quarters:</b>					<b>Method Desc:</b>	Address Matching House Number
<b>Collection Date:</b>	27-Sep-2015				<b>Ref Code:</b>	GEN
<b>Tmsp Created:</b>	24-Mar-2006				<b>Ref Desc:</b>	General Location
<b>User Created:</b>	DELTA_M_R1				<b>Verified:</b>	No
<b>Tmsp Updt:</b>	26-Apr-2016				<b>User Updt:</b>	spatial_
<b>Name:</b>	Adc Telecommunications					

**My Neighborhood Site Details**

<b>Site ID:</b>	103081	<b>IC Flag:</b>	Yes
<b>Active FLA:</b>	Yes	<b>City:</b>	Minnetonka
<b>Activity:</b>	Aboveground Tanks	<b>County:</b>	Hennepin
<b>Addr St:</b>	12501 Whitewater Dr	<b>Cong Distr:</b>	3
<b>Addr City:</b>	Minnetonka	<b>Senate Dis:</b>	49
<b>Addr ZIP:</b>	55343	<b>House Dist:</b>	49B
<b>Address:</b>	MN	<b>HUC 8:</b>	07020012
<b>MPCA ID:</b>	TS0055680	<b>Watershed :</b>	Lower Minnesota River
<b>MPCA ID List:</b>	TS0055680	<b>Latitude:</b>	44.8978005
<b>Program Co:</b>	TL	<b>Longitude:</b>	-93.440172
<b>Program Name:</b>	Tanks	<b>Coord Coll:</b>	A1
<b>Program 1:</b>	Tanks	<b>Coord Co 1:</b>	Address Matching House Number
<b>Name:</b>	Adc Telecommunications		
<b>Site URL:</b>	https://webapp.pca.state.mn.us/wimn/site/103081		
<b>Activity L:</b>	Aboveground Tanks		
<b>Industrial:</b>			

**Agency Interests: File Request Details**

<b>Item ID:</b>	103081-AISI0000103081	<b>Spatial ID:</b>	51069567
<b>Status:</b>	Active	<b>Int Doc ID:</b>	0
<b>Status Date:</b>		<b>SI Type:</b>	CON
<b>Program:</b>	Aboveground Tanks	<b>SI Cat:</b>	AISI
<b>Program List:</b>	AT	<b>SI ID:</b>	103081
<b>CTU Code:</b>	239535	<b>SI Cat Desc:</b>	Agency Interest
<b>CTU Name:</b>	Minnetonka	<b>SI Type Desc:</b>	Conventional Site
<b>HUC 8:</b>	7020012	<b>Description:</b>	
<b>HUC 8 Name:</b>	Lower Minnesota River	<b>SI Designation:</b>	
<b>HUC 10:</b>	702001211	<b>Cong Dist:</b>	3
<b>HUC 12:</b>	70200121108	<b>House Dist:</b>	49B
<b>HUC 12 Name:</b>	Ninemile Creek	<b>Senate Dist:</b>	49
<b>PLS Twsp:</b>		<b>DWSMA Code:</b>	21
<b>Range :</b>		<b>DWSMA Name:</b>	Minnetonka 13
<b>Range Dir:</b>		<b>TRDSQQ:</b>	
<b>Section:</b>		<b>Method Code:</b>	A1
<b>Quarters:</b>		<b>Method Desc:</b>	Address Matching House Number
<b>Collection Date:</b>	9/27/2015	<b>Ref Code:</b>	GEN
<b>Tmsp Created:</b>	3/24/2006	<b>Ref Desc:</b>	General Location
<b>User Created:</b>	DELTA_M_R1	<b>Verified:</b>	No
<b>Tmsp Updt:</b>	4/26/2016	<b>User Updt:</b>	spatial_
<b>Name:</b>	Adc Telecommunications		
<b>HUC 10 Name:</b>	Minnesota River		

[17](#) 1 of 1 **NNW** 0.45 / 2,399.35 946.57 / 14 **SP 2785-357 - Landscaping Eden Prairie** **MPCA AI**  
**See Location Description**  
**Eden Prairie MN 55344**

**Agency Interest ID:** 140053 **Name (Map):** SP 2785-357 - Landscaping Eden Prairie

Map Key	Number of Records	Direction	Distance (mi/ft)	Elev/Diff (ft)	Site	DB
---------	-------------------	-----------	------------------	----------------	------	----

<b>Name (Sites):</b>	SP 2785-357 - Landscaping Eden Prairie	<b>Address (Map):</b>	See Location Description
<b>Address (Site):</b>	See Location Description	<b>City (Map):</b>	Eden Prairie
<b>City (Site):</b>	Eden Prairie	<b>State (Map):</b>	MN
<b>State (Site):</b>	MN	<b>ZIP (Map):</b>	55344
<b>ZIP (Site):</b>	55344	<b>County Code (Map):</b>	053
<b>County (Site):</b>	Hennepin	<b>County (Map):</b>	Hennepin
<b>Latitude (Site):</b>	44.9115	<b>Latitude (Map):</b>	44.9115
<b>Longitude (Site):</b>	-93.4492	<b>Longitude (Map):</b>	-93.4492
<b>Name (Req):</b>	SP 2785-357 - Landscaping Eden Prairie	<b>County Code (Req):</b>	53
<b>Address (Req):</b>	See Location Description	<b>County (Req):</b>	Hennepin
<b>City (Req):</b>	Eden Prairie	<b>Latitude (Req):</b>	44.9115
<b>State (Req):</b>	MN	<b>Longitude (Req):</b>	-93.4492
<b>ZIP (Req):</b>	55344		
<b>Data Source:</b>	MPCA Agency Interests: Map; My Neighborhood Sites; MPCA Agency Interests: File Request		
<b>Loc Desc (Map):</b>			
<b>Loc Desc (Req):</b>			

**Agency Interests: Map Details**

<b>Item ID:</b>	140053-AISI0000140053	<b>Spatial ID:</b>	56558638
<b>Status:</b>	Inactive	<b>Int Doc ID:</b>	0
<b>Status Date:</b>	2013-04-05 00:00:00	<b>SI Type:</b>	CON
<b>Program:</b>	Const Stormwater	<b>SI Cat:</b>	AISI
<b>Program List:</b>	CS	<b>SI ID:</b>	140053
<b>CTU Code:</b>	239535	<b>SI Cat Desc:</b>	Agency Interest
<b>CTU Name:</b>	Minnetonka	<b>SI Type Desc:</b>	Conventional Site
<b>HUC 8:</b>	07020012	<b>Description:</b>	
<b>HUC 8 Name:</b>	Lower Minnesota River	<b>SI Designation:</b>	
<b>HUC 10:</b>	0702001211	<b>Cong Dist:</b>	3
<b>HUC 12:</b>	070200121108	<b>House Dist:</b>	48A
<b>HUC 12 Name:</b>	Ninemile Creek	<b>Senate Dist:</b>	48
<b>PLS Twsp:</b>		<b>DWSMA Code:</b>	
<b>Range :</b>		<b>DWSMA Name:</b>	
<b>Range Dir:</b>		<b>TRDSQQ:</b>	
<b>Section:</b>		<b>Method Code:</b>	G8
<b>Quarters:</b>		<b>Method Desc:</b>	GPS - Other
<b>Collection Date:</b>	27-Sep-2015	<b>Ref Code:</b>	GEN
<b>Tmsp Created:</b>	10-Sep-2009	<b>Ref Desc:</b>	General Location
<b>User Created:</b>	DELTA_M_R1	<b>Verified:</b>	No
<b>Tmsp Updt:</b>	26-Apr-2016	<b>User Updt:</b>	spatial_
<b>Name:</b>	SP 2785-357 - Landscaping Eden Prairie		

**My Neighborhood Site Details**

<b>Site ID:</b>	140053	<b>IC Flag:</b>	No
<b>Active FLA:</b>	No	<b>City:</b>	Minnetonka
<b>Activity:</b>	Construction Stormwater	<b>County:</b>	Hennepin
<b>Addr St:</b>	See Location Description	<b>Cong Distr:</b>	3
<b>Addr City:</b>	Eden Prairie	<b>Senate Dis:</b>	48
<b>Addr ZIP:</b>	55344	<b>House Dist:</b>	48A
<b>Address:</b>	MN	<b>HUC 8:</b>	07020012
<b>MPCA ID:</b>	C00028636	<b>Watershed :</b>	Lower Minnesota River
<b>MPCA ID List:</b>	C00028636	<b>Latitude:</b>	44.9115
<b>Program Co:</b>	ST	<b>Longitude:</b>	-93.4492
<b>Program Name:</b>	Stormwater	<b>Coord Coll:</b>	G8
<b>Program 1:</b>	Stormwater	<b>Coord Co 1:</b>	GPS - Other
<b>Name:</b>	SP 2785-357 - Landscaping Eden Prairie		
<b>Site URL:</b>	<a href="https://webapp.pca.state.mn.us/wimn/site/140053">https://webapp.pca.state.mn.us/wimn/site/140053</a>		
<b>Activity L:</b>	Construction Stormwater		
<b>Industrial:</b>			

**Agency Interests: File Request Details**

<b>Item ID:</b>	140053-AISI0000140053	<b>Spatial ID:</b>	56558638
<b>Status:</b>	Inactive	<b>Int Doc ID:</b>	0

Map Key	Number of Records	Direction	Distance (mi/ft)	Elev/Diff (ft)	Site	DB
<b>Status Date:</b>	4/5/2013				<b>SI Type:</b> CON	
<b>Program:</b>	Const Stormwater				<b>SI Cat:</b> AISI	
<b>Program List:</b>	CS				<b>SI ID:</b> 140053	
<b>CTU Code:</b>	239535				<b>SI Cat Desc:</b> Agency Interest	
<b>CTU Name:</b>	Minnetonka				<b>SI Type Desc:</b> Conventional Site	
<b>HUC 8:</b>	7020012				<b>Description:</b>	
<b>HUC 8 Name:</b>	Lower Minnesota River				<b>SI Designation:</b>	
<b>HUC 10:</b>	702001211				<b>Cong Dist:</b> 3	
<b>HUC 12:</b>	70200121108				<b>House Dist:</b> 48A	
<b>HUC 12 Name:</b>	Ninemile Creek				<b>Senate Dist:</b> 48	
<b>PLS Twsp:</b>					<b>DWSMA Code:</b>	
<b>Range :</b>					<b>DWSMA Name:</b>	
<b>Range Dir:</b>					<b>TRDSQQ:</b>	
<b>Section:</b>					<b>Method Code:</b> G8	
<b>Quarters:</b>					<b>Method Desc:</b> GPS - Other	
<b>Collection Date:</b>	9/27/2015				<b>Ref Code:</b> GEN	
<b>Tmsp Created:</b>	9/10/2009				<b>Ref Desc:</b> General Location	
<b>User Created:</b>	DELTA_M_R1				<b>Verified:</b> No	
<b>Tmsp Updt:</b>	4/26/2016				<b>User Updt:</b> spatial_	
<b>Name:</b>	SP 2785-357 - Landscaping Eden Prairie					
<b>HUC 10 Name:</b>	Minnesota River					

[18](#) 1 of 1 S 0.47 / 2,475.98 953.26 / 21 Skyridge Business Center 5852-5870 Baker Rd Minnetonka MN 55345 MPCA AI

<b>Agency Interest ID:</b>	98984	<b>Name (Map):</b>	Skyridge Business Center
<b>Name (Sites):</b>	Skyridge Business Center	<b>Address (Map):</b>	5852-5870 Baker Rd
<b>Address (Site):</b>	5852-5870 Baker Rd	<b>City (Map):</b>	Minnetonka
<b>City (Site):</b>	Minnetonka	<b>State (Map):</b>	MN
<b>State (Site):</b>	MN	<b>ZIP (Map):</b>	55345
<b>ZIP (Site):</b>	55345	<b>County Code (Map):</b>	053
<b>County (Site):</b>	Hennepin	<b>County (Map):</b>	Hennepin
<b>Latitude (Site):</b>	44.8980646	<b>Latitude (Map):</b>	44.8980646
<b>Longitude (Site):</b>	-93.4473847	<b>Longitude (Map):</b>	-93.4473847
<b>Name (Req):</b>	Skyridge Business Center	<b>County Code (Req):</b>	53
<b>Address (Req):</b>	5852-5870 Baker Rd	<b>County (Req):</b>	Hennepin
<b>City (Req):</b>	Minnetonka	<b>Latitude (Req):</b>	44.8980646
<b>State (Req):</b>	MN	<b>Longitude (Req):</b>	-93.4473847
<b>ZIP (Req):</b>	55345		
<b>Data Source:</b>	MPCA Agency Interests: Map; My Neighborhood Sites; MPCA Agency Interests: File Request		
<b>Loc Desc (Map):</b>			
<b>Loc Desc (Req):</b>			

**Agency Interests: Map Details**

<b>Item ID:</b>	98984-AISI0000098984	<b>Spatial ID:</b>	100175
<b>Status:</b>	Active	<b>Int Doc ID:</b>	0
<b>Status Date:</b>		<b>SI Type:</b>	CON
<b>Program:</b>	Hazardous Waste	<b>SI Cat:</b>	AISI
<b>Program List:</b>	HW	<b>SI ID:</b>	98984
<b>CTU Code:</b>	239535	<b>SI Cat Desc:</b>	Agency Interest
<b>CTU Name:</b>	Minnetonka	<b>SI Type Desc:</b>	Conventional Site
<b>HUC 8:</b>	07020012	<b>Description:</b>	
<b>HUC 8 Name:</b>	Lower Minnesota River	<b>SI Designation:</b>	
<b>HUC 10:</b>	0702001211	<b>Cong Dist:</b>	3
<b>HUC 12:</b>	070200121108	<b>House Dist:</b>	48A
<b>HUC 12 Name:</b>	Ninemile Creek	<b>Senate Dist:</b>	48
<b>PLS Twsp:</b>		<b>DWSMA Code:</b>	19
<b>Range :</b>		<b>DWSMA Name:</b>	Eden Prairie; Minnetonka 13
<b>Range Dir:</b>		<b>TRDSQQ:</b>	
<b>Section:</b>		<b>Method Code:</b>	A1
<b>Quarters:</b>		<b>Method Desc:</b>	Address Matching House Number
<b>Collection Date:</b>	28-Sep-2015	<b>Ref Code:</b>	GEN
<b>Tmsp Created:</b>	03-May-2005	<b>Ref Desc:</b>	General Location
<b>User Created:</b>	DELTA_M_R1	<b>Verified:</b>	No
<b>Tmsp Updt:</b>	26-Apr-2016	<b>User Updt:</b>	spatial_

Map Key	Number of Records	Direction	Distance (mi/ft)	Elev/Diff (ft)	Site	DB
---------	-------------------	-----------	------------------	----------------	------	----

Name: Skyridge Business Center

**My Neighborhood Site Details**

<b>Site ID:</b>	98984	<b>IC Flag:</b>	Yes
<b>Active FLA:</b>	Yes	<b>City:</b>	Minnetonka
<b>Activity:</b>	Hazardous Waste, Very small quantity generator	<b>County:</b>	Hennepin
<b>Addr St:</b>	5852-5870 Baker Rd	<b>Cong Distr:</b>	3
<b>Addr City:</b>	Minnetonka	<b>Senate Dis:</b>	48
<b>Addr ZIP:</b>	55345	<b>House Dist:</b>	48A
<b>Address:</b>	MN	<b>HUC 8:</b>	07020012
<b>MPCA ID:</b>	MNS000111674	<b>Watershed :</b>	Lower Minnesota River
<b>MPCA ID List:</b>	MNS000111674	<b>Latitude:</b>	44.8980646
<b>Program Co:</b>	HW	<b>Longitude:</b>	-93.4473847
<b>Program Name:</b>	Hazardous Waste	<b>Coord Coll:</b>	A1
<b>Program 1:</b>	Hazardous Waste	<b>Coord Co 1:</b>	Address Matching House Number
<b>Name:</b>	Skyridge Business Center		
<b>Site URL:</b>	https://webapp.pca.state.mn.us/wimn/site/98984		
<b>Activity L:</b>	Hazardous Waste, Very small quantity generator		
<b>Industrial:</b>	Real Estate Property Managers		

**Agency Interests: File Request Details**

<b>Item ID:</b>	98984-AISI0000098984	<b>Spatial ID:</b>	100175
<b>Status:</b>	Active	<b>Int Doc ID:</b>	0
<b>Status Date:</b>		<b>SI Type:</b>	CON
<b>Program:</b>	Hazardous Waste	<b>SI Cat:</b>	AISI
<b>Program List:</b>	HW	<b>SI ID:</b>	98984
<b>CTU Code:</b>	239535	<b>SI Cat Desc:</b>	Agency Interest
<b>CTU Name:</b>	Minnetonka	<b>SI Type Desc:</b>	Conventional Site
<b>HUC 8:</b>	7020012	<b>Description:</b>	
<b>HUC 8 Name:</b>	Lower Minnesota River	<b>SI Designation:</b>	
<b>HUC 10:</b>	702001211	<b>Cong Dist:</b>	3
<b>HUC 12:</b>	70200121108	<b>House Dist:</b>	48A
<b>HUC 12 Name:</b>	Ninemile Creek	<b>Senate Dist:</b>	48
<b>PLS Twsp:</b>		<b>DWSMA Code:</b>	19
<b>Range :</b>		<b>DWSMA Name:</b>	Eden Prairie; Minnetonka 13
<b>Range Dir:</b>		<b>TRDSQQ:</b>	
<b>Section:</b>		<b>Method Code:</b>	A1
<b>Quarters:</b>		<b>Method Desc:</b>	Address Matching House Number
<b>Collection Date:</b>	9/28/2015	<b>Ref Code:</b>	GEN
<b>Tmsp Created:</b>	5/3/2005	<b>Ref Desc:</b>	General Location
<b>User Created:</b>	DELTA_M_R1	<b>Verified:</b>	No
<b>Tmsp Updt:</b>	4/26/2016	<b>User Updt:</b>	spatial_
<b>Name:</b>	Skyridge Business Center		
<b>HUC 10 Name:</b>	Minnesota River		

<a href="#">19</a>	1 of 1	SE	0.47 / 2,506.10	977.71 / 45	<b>Gillette Children's Specialty Healthcare</b> 12400 Whitewater Dr Minnetonka MN 55343	MPCA AI
--------------------	--------	----	--------------------	----------------	---	---------

<b>Agency Interest ID:</b>	21158	<b>Name (Map):</b>	Gillette Children's Specialty Healthcare
<b>Name (Sites):</b>	Gillette Children's Specialty Healthcare	<b>Address (Map):</b>	12400 Whitewater Dr
<b>Address (Site):</b>	12400 Whitewater Dr	<b>City (Map):</b>	Minnetonka
<b>City (Site):</b>	Minnetonka	<b>State (Map):</b>	MN
<b>State (Site):</b>	MN	<b>ZIP (Map):</b>	55343
<b>ZIP (Site):</b>	55343	<b>County Code (Map):</b>	053
<b>County (Site):</b>	Hennepin	<b>County (Map):</b>	Hennepin
<b>Latitude (Site):</b>	44.8974392	<b>Latitude (Map):</b>	44.8974392
<b>Longitude (Site):</b>	-93.4414816	<b>Longitude (Map):</b>	-93.4414816
<b>Name (Req):</b>	Gillette Children's Specialty Healthcare	<b>County Code (Req):</b>	53
<b>Address (Req):</b>	12400 Whitewater Dr	<b>County (Req):</b>	Hennepin
<b>City (Req):</b>	Minnetonka	<b>Latitude (Req):</b>	44.8974392
<b>State (Req):</b>	MN	<b>Longitude (Req):</b>	-93.4414816

Map Key	Number of Records	Direction	Distance (mi/ft)	Elev/Diff (ft)	Site	DB
---------	-------------------	-----------	------------------	----------------	------	----

**ZIP (Req):** 55343  
**Data Source:** MPCA Agency Interests: Map; My Neighborhood Sites; MPCA Agency Interests: File Request  
**Loc Desc (Map):**  
**Loc Desc (Req):**

**Agency Interests: Map Details**

<b>Item ID:</b>	21158-AISI0000021158	<b>Spatial ID:</b>	31452
<b>Status:</b>	Active	<b>Int Doc ID:</b>	0
<b>Status Date:</b>		<b>SI Type:</b>	CON
<b>Program:</b>	Hazardous Waste	<b>SI Cat:</b>	AISI
<b>Program List:</b>	HW	<b>SI ID:</b>	21158
<b>CTU Code:</b>	239535	<b>SI Cat Desc:</b>	Agency Interest
<b>CTU Name:</b>	Minnnetonka	<b>SI Type Desc:</b>	Conventional Site
<b>HUC 8:</b>	07020012	<b>Description:</b>	
<b>HUC 8 Name:</b>	Lower Minnesota River	<b>SI Designation:</b>	
<b>HUC 10:</b>	0702001211	<b>Cong Dist:</b>	3
<b>HUC 12:</b>	070200121108	<b>House Dist:</b>	49B
<b>HUC 12 Name:</b>	Ninemile Creek	<b>Senate Dist:</b>	49
<b>PLS Twsp:</b>		<b>DWSMA Code:</b>	21
<b>Range :</b>		<b>DWSMA Name:</b>	Minnnetonka 13
<b>Range Dir:</b>		<b>TRDSQQ:</b>	
<b>Section:</b>		<b>Method Code:</b>	A1
<b>Quarters:</b>		<b>Method Desc:</b>	Address Matching House Number
<b>Collection Date:</b>	27-Sep-2015	<b>Ref Code:</b>	GEN
<b>Tmsp Created:</b>	26-Jul-1999	<b>Ref Desc:</b>	General Location
<b>User Created:</b>	DELTA_M_R1	<b>Verified:</b>	No
<b>Tmsp Updt:</b>	26-Apr-2016	<b>User Updt:</b>	spatial_
<b>Name:</b>	Gillette Children's Specialty Healthcare		

**My Neighborhood Site Details**

<b>Site ID:</b>	21158	<b>IC Flag:</b>	Yes
<b>Active FLA:</b>	Yes	<b>City:</b>	Minnnetonka
<b>Activity:</b>	Hazardous Waste	<b>County:</b>	Hennepin
<b>Addr St:</b>	12400 Whitewater Dr	<b>Cong Distr:</b>	3
<b>Addr City:</b>	Minnnetonka	<b>Senate Dis:</b>	49
<b>Addr ZIP:</b>	55343	<b>House Dist:</b>	49B
<b>Address:</b>	MN	<b>HUC 8:</b>	07020012
<b>MPCA ID:</b>	MND985759406	<b>Watershed :</b>	Lower Minnesota River
<b>MPCA ID List:</b>	MND985759406	<b>Latitude:</b>	44.8974392
<b>Program Co:</b>	HW	<b>Longitude:</b>	-93.4414816
<b>Program Name:</b>	Hazardous Waste	<b>Coord Coll:</b>	A1
<b>Program 1:</b>	Hazardous Waste	<b>Coord Co 1:</b>	Address Matching House Number
<b>Name:</b>	Gillette Children's Specialty Healthcare		
<b>Site URL:</b>	<a href="https://webapp.pca.state.mn.us/wimn/site/21158">https://webapp.pca.state.mn.us/wimn/site/21158</a>		
<b>Activity L:</b>	Hazardous Waste		
<b>Industrial:</b>	Offices of Physicians		

**Agency Interests: File Request Details**

<b>Item ID:</b>	21158-AISI0000021158	<b>Spatial ID:</b>	31452
<b>Status:</b>	Active	<b>Int Doc ID:</b>	0
<b>Status Date:</b>		<b>SI Type:</b>	CON
<b>Program:</b>	Hazardous Waste	<b>SI Cat:</b>	AISI
<b>Program List:</b>	HW	<b>SI ID:</b>	21158
<b>CTU Code:</b>	239535	<b>SI Cat Desc:</b>	Agency Interest
<b>CTU Name:</b>	Minnnetonka	<b>SI Type Desc:</b>	Conventional Site
<b>HUC 8:</b>	7020012	<b>Description:</b>	
<b>HUC 8 Name:</b>	Lower Minnesota River	<b>SI Designation:</b>	
<b>HUC 10:</b>	702001211	<b>Cong Dist:</b>	3
<b>HUC 12:</b>	70200121108	<b>House Dist:</b>	49B
<b>HUC 12 Name:</b>	Ninemile Creek	<b>Senate Dist:</b>	49
<b>PLS Twsp:</b>		<b>DWSMA Code:</b>	21
<b>Range :</b>		<b>DWSMA Name:</b>	Minnnetonka 13

Map Key	Number of Records	Direction	Distance (mi/ft)	Elev/Diff (ft)	Site	DB
---------	-------------------	-----------	------------------	----------------	------	----

<b>Range Dir:</b>					<b>TRDSQQ:</b>	
<b>Section:</b>					<b>Method Code:</b>	A1
<b>Quarters:</b>					<b>Method Desc:</b>	Address Matching House Number
<b>Collection Date:</b>	9/27/2015				<b>Ref Code:</b>	GEN
<b>Tmsp Created:</b>	7/26/1999				<b>Ref Desc:</b>	General Location
<b>User Created:</b>	DELTA_M_R1				<b>Verified:</b>	No
<b>Tmsp Updt:</b>	4/26/2016				<b>User Updt:</b>	spatial_
<b>Name:</b>	Gillette Children's Specialty Healthcare					
<b>HUC 10 Name:</b>	Minnesota River					

<a href="#">20</a>	1 of 1	SSE	0.50 / 2,615.30	975.78 / 43	MFRA, Inc. 12800 Whitewater Dr Ste 300 Minnetonka MN 55343	MPCA AI
--------------------	--------	-----	--------------------	----------------	--	---------

<b>Agency Interest ID:</b>	200862	<b>Name (Map):</b>	MFRA, Inc.
<b>Name (Sites):</b>	12800 Whitewater Dr Ste 300	<b>Address (Map):</b>	12800 Whitewater Dr Ste 300
<b>Address (Site):</b>	Minnetonka	<b>City (Map):</b>	Minnetonka
<b>City (Site):</b>	MN	<b>State (Map):</b>	MN
<b>State (Site):</b>	55343	<b>ZIP (Map):</b>	55343
<b>ZIP (Site):</b>	Hennepin	<b>County Code (Map):</b>	Hennepin
<b>County (Site):</b>	44.91337956	<b>County (Map):</b>	44.91337956
<b>Latitude (Site):</b>	-93.42526009	<b>Latitude (Map):</b>	-93.42526009
<b>Longitude (Site):</b>	MFRA, Inc.	<b>Longitude (Map):</b>	MFRA, Inc.
<b>Name (Req):</b>	12800 Whitewater Dr Ste 300	<b>County Code (Req):</b>	53
<b>Address (Req):</b>	Minnetonka	<b>County (Req):</b>	Hennepin
<b>City (Req):</b>	MN	<b>Latitude (Req):</b>	44.91337956
<b>State (Req):</b>	55343	<b>Longitude (Req):</b>	-93.42526009
<b>ZIP (Req):</b>	My Neighborhood Sites; MPCA Agency Interests: File Request		
<b>Data Source:</b>			
<b>Loc Desc (Map):</b>			
<b>Loc Desc (Req):</b>			

**My Neighborhood Site Details**

<b>Site ID:</b>	200862	<b>IC Flag:</b>	Yes
<b>Active FLA:</b>	Yes	<b>City:</b>	Minnetonka
<b>Activity:</b>	SSTS, Licensed Organization	<b>County:</b>	Hennepin
<b>Addr St:</b>	12800 Whitewater Dr Ste 300	<b>Cong Distr:</b>	3
<b>Addr City:</b>	Minnetonka	<b>Senate Dis:</b>	48
<b>Addr ZIP:</b>	55343	<b>House Dist:</b>	48A
<b>Address:</b>	MN	<b>HUC 8:</b>	07020012
<b>MPCA ID:</b>	L1571	<b>Watershed :</b>	Lower Minnesota River
<b>MPCA ID List:</b>	L1571	<b>Latitude:</b>	44.91337956
<b>Program Co:</b>	SS	<b>Longitude:</b>	-93.42526009
<b>Program Name:</b>	SSTS	<b>Coord Coll:</b>	Z1
<b>Program 1:</b>	SSTS	<b>Coord Co 1:</b>	Zip Code Centroid
<b>Name:</b>	MFRA, Inc.		
<b>Site URL:</b>	https://webapp.pca.state.mn.us/wimn/site/200862		
<b>Activity L:</b>	SSTS, Licensed Organization		
<b>Industrial:</b>			

**Agency Interests: File Request Details**

<b>Item ID:</b>	200862-AISI0000200862	<b>Spatial ID:</b>	
<b>Status:</b>	Active	<b>Int Doc ID:</b>	0
<b>Status Date:</b>		<b>SI Type:</b>	LCO
<b>Program:</b>	SSTS	<b>SI Cat:</b>	AISI
<b>Program List:</b>	SS	<b>SI ID:</b>	200862
<b>CTU Code:</b>	239535	<b>SI Cat Desc:</b>	Agency Interest
<b>CTU Name:</b>	Minnetonka	<b>SI Type Desc:</b>	Licensed / Certified Organization
<b>HUC 8:</b>	7020012	<b>Description:</b>	
<b>HUC 8 Name:</b>	Lower Minnesota River	<b>SI Designation:</b>	
<b>HUC 10:</b>	702001211	<b>Cong Dist:</b>	3
<b>HUC 12:</b>	70200121108	<b>House Dist:</b>	48A
<b>HUC 12 Name:</b>	Ninemile Creek	<b>Senate Dist:</b>	48
<b>PLS Twsp:</b>		<b>DWSMA Code:</b>	

<i>Map Key</i>	<i>Number of Records</i>	<i>Direction</i>	<i>Distance (mi/ft)</i>	<i>Elev/Diff (ft)</i>	<i>Site</i>	<i>DB</i>
<i>Range :</i>					<i>DWSMA Name:</i>	
<i>Range Dir:</i>					<i>TRDSQQ:</i>	
<i>Section:</i>					<i>Method Code:</i>	Z1
<i>Quarters:</i>					<i>Method Desc:</i>	Zip Code Centroid
<i>Collection Date:</i>	6/20/2017				<i>Ref Code:</i>	GEN
<i>Tmsp Created:</i>	4/25/2016				<i>Ref Desc:</i>	General Location
<i>User Created:</i>	DELTA_M_R2				<i>Verified:</i>	No
<i>Tmsp Updt:</i>	6/20/2017				<i>User Updt:</i>	geo_nc
<i>Name:</i>		MFRA, Inc.				
<i>HUC 10 Name:</i>		Minnesota River				

# Unplottable Summary

Total: 14 Unplottable sites

DB	Company Name/Site Name	Address	City	Zip	ERIS ID
HIST SPL	URBAN	494 SB <i>Program Int ID: 188753</i>	MINNETONKA MN	55345	819439169
HIST SPL	WAYNE TRANSPORTS	Highway 494 <i>Program Int ID: 176615</i>	Minnetonka MN		819428157
HIST SPL	ALLIANT FOOD SERVICES	494 <i>Program Int ID: 185636</i>	EDEN PRAIRIE MN	55344	819435352
HIST SPL	URBAN	I-494 <i>Program Int ID: 187503</i>	MINNETONKA MN	55345	819434217
HIST SPL	LYLE GAMRATT TRUCKING CO	Highway 494 <i>Program Int ID: 179194</i>	Minneapolis MN		819429747
HIST SPL	NORTHERN STATES POWER	Highway 494 <i>Program Int ID: 179535</i>	Minneapolis MN		819428152
HMIRS		HIGHWAY 494	HOPKINS MN		818629691
SPILLS	Unknown	Hwy 494 and Hwy 62 at Baker Road	Minnetonka MN		873090288
SPILLS		I-494 MN 55345	MINNETONKA MN		860717047
SPILLS	NORTHERN STATES POWER	Highway 494 MN	Minneapolis MN		860716101
SPILLS		494 SB MN 55345	MINNETONKA MN		860704246



SPILLS	WAYNE TRANSPORTS	Highway 494 MN	Minnetonka MN	860677301
SPILLS	ALLIANT FOOD SERVICES	494 MN 55344	EDEN PRAIRIE MN	860670965
SPILLS	LYLE GAMRATT TRUCKING CO	Highway 494 MN	Minneapolis MN	860665285

# Unplottable Report

**Site:** URBAN  
494 SB MINNETONKA MN 55345

HIST SPL

<b>Program Int ID:</b>	188753	<b>Tmsp Added:</b>	07/20/1999 08:46:26
<b>Site ID:</b>	0	<b>TMSP Update:</b>	05/04/2002 07:37:25
<b>Interest Type:</b>	Spill Site	<b>Prgm Int Source:</b>	TALES
<b>Preferred ID:</b>	30897	<b>Address Source:</b>	TALES
<b>Active?:</b>		<b>Interest Phone:</b>	
<b>Interest Start:</b>	07/20/1999 08:46:26	<b>Township:</b>	Hennepin
<b>Interest End:</b>		<b>County:</b>	Hennepin
<b>Comments:</b>	RECEIVED CALL FROM PCA PERSON WHO RECEIVES THE CALL FROM AN\n\nOUTSIDE PARTY. 7 NOTED DRUMS. LESS THAN 1 INCH IN DRUM		

## Spill Site

**Spill Site Closure Date:** 06/30/2000 00:00:00  
**Spill Date:** 07/15/1999 00:00:00  
**Spill Reported Date:** 07/15/1999 00:00:00  
**Priority Code:** 3  
**MPCA Involvement:**  
**Initial Cause:** DISPOSAL/ABANDONMENT  
**Initial Source:** Barrels/Containers  
**Public Safety Spill ID:**  
**Duty Officer Report Number:**  
**Spill Reported by:** MARK OEMICHEN, MPCA  
**Report Taken By Initials:** 3364  
**Rpt Taken by Duty Officer Flag:**  
**MPCA Project Manager:** 3364  
**Tmsp Added:** 07/20/1999 08:46:26  
**Tmsp Last Updt:** 04/11/2007 08:23:03  
**Staff ID Last Updt:** RSUCHAN  
**Rep Name:**  
**Rep Phone:**  
**Archive Lot:**  
**Archive Box:**  
**Response Desc:**

## Spill Released Product

**Spill Product:** Unknown  
**Spill Released Quantity:** 7  
**Spill Qty Units:** Barrels  
**Spill Incident Accuracy:** Known  
**Date Added:** 07/20/1999 08:46:26  
**Last Update:** 05/04/2002 07:37:25  
**Staff ID Last Update:** TANKS

## Spill Incident Affected

**Spill Incident Affect:** Soil  
**Date Added:** 07/20/1999 08:46:26  
**Last Update:** 05/04/2002 07:37:25  
**Staff ID Last Update:** TANKS

## Spill Action

**Spill Action:** Site Visit By MPCA  
**Spill Action Person:**

Date Added: 07/20/1999 08:46:26  
Last Update: 05/04/2002 07:37:25  
Staff ID Last Update: TANKS

Site: WAYNE TRANSPORTS  
Highway 494 Minnetonka MN

HIST SPL

Program Int ID: 176615  
Site ID: 0  
Interest Type: Spill Site  
Preferred ID: 18622  
Active?:  
Interest Start: 03/21/1996 00:00:00  
Interest End:  
Comments: TRUCK ACCIDENT CAUSED LEAK FROM SADDLE TANK

Tmsp Added: 03/21/1996 00:00:00  
TMSP Update: 05/04/2002 06:59:06  
Prgm Int Source: TALES  
Address Source: TALES  
Interest Phone:  
Township: Hennepin  
County:

Spill Site

Spill Site Closure Date: 01/01/1996 00:00:00  
Spill Date: 10/18/1993 00:00:00  
Spill Reported Date: 10/18/1993 00:00:00  
Priority Code: 4  
MPCA Involvement:  
Initial Cause: TRUCK ACCIDENT  
Initial Source:  
Public Safety Spill ID:  
Duty Officer Report Number:  
Spill Reported by: STATE PATROL  
Report Taken by Initials: 3297  
Rpt Taken by Duty Officer Flag:  
MPCA Project Manager: 3297  
Tmsp Added: 03/21/1996 00:00:00  
Tmsp Last Updt: 04/11/2007 08:22:55  
Staff ID Last Updt: RSUCHAN  
Rep Name:  
Rep Phone:  
Archive Lot:  
Archive Box:  
Response Desc:

Spill Released Product

Spill Product: Light Fuel Oil and Diesel  
Spill Released Quantity: 50  
Spill Qty Units: Gallons  
Spill Incident Accuracy: Known  
Date Added: 03/21/1996 00:00:00  
Last Update: 05/04/2002 06:59:06  
Staff ID Last Update: TANKS

Site: ALLIANT FOOD SERVICES  
494 EDEN PRAIRIE MN 55344

HIST SPL

Program Int ID: 185636  
Site ID: 0  
Interest Type: Spill Site  
Preferred ID: 28468  
Active?:  
Interest Start: 07/14/1998 07:33:32  
Interest End:  
Comments: TRUCK RUPTURED FUEL TANK & OIL PAN. TRAILED ALONG LEFT LANE.\n\nPLUGGED & DIKED. FLOR-DRI TO ROAD, SAND ENROUTE.

Tmsp Added: 07/14/1998 07:33:32  
TMSP Update: 05/04/2002 07:27:29  
Prgm Int Source: TALES  
Address Source: TALES  
Interest Phone:  
Township: Hennepin  
County:

Spill Site

Spill Site Closure Date: 06/30/2000 00:00:00  
Spill Date: 07/11/1998 00:00:00

**Spill Reported Date:** 07/11/1998 00:00:00  
**Priority Code:** 3  
**MPCA Involvement:**  
**Initial Cause:** EQUIPMENT FAILURE  
**Initial Source:** Truck/Vehicle Fuel  
**Public Safety Spill ID:**  
**Duty Officer Report Number:**  
**Spill Reported by:** GEORGE ESBENSEN, EDEN PRAIRIE FD  
**Report Taken By Initials:** 3234  
**Rpt Taken by Duty Officer Flag:**  
**MPCA Project Manager:** 3234  
**Tmsp Added:** 07/14/1998 07:33:32  
**Tmsp Last Updt:** 04/11/2007 08:23:02  
**Staff ID Last Updt:** RSUCHAN  
**Rep Name:**  
**Rep Phone:**  
**Archive Lot:**  
**Archive Box:**  
**Response Desc:**

**Spill Released Product**

**Spill Product:** Used Or Waste Oil  
**Spill Released Quantity:** 12  
**Spill Qty Units:** Gallons  
**Spill Incident Accuracy:** Known  
**Date Added:** 07/14/1998 07:33:32  
**Last Update:** 05/04/2002 07:27:29  
**Staff ID Last Update:** TANKS

**Spill Released Product**

**Spill Product:** Light Fuel Oil and Diesel  
**Spill Released Quantity:** 65  
**Spill Qty Units:** Gallons  
**Spill Incident Accuracy:** Known  
**Date Added:** 07/14/1998 07:33:32  
**Last Update:** 05/04/2002 07:27:29  
**Staff ID Last Update:** TANKS

**Spill Incident Affected**

**Spill Incident Affect:** Street, Parking Lot  
**Date Added:** 07/14/1998 07:33:32  
**Last Update:** 05/04/2002 07:27:29  
**Staff ID Last Update:** TANKS

**Spill Action**

**Spill Action:** Consulted/Advised  
**Spill Action Person:**  
**Date Added:** 07/14/1998 07:33:32  
**Last Update:** 05/04/2002 07:27:29  
**Staff ID Last Update:** TANKS

**Spill Action**

**Spill Action:** None, No File  
**Spill Action Person:**  
**Date Added:** 07/14/1998 07:33:32  
**Last Update:** 05/04/2002 07:27:29  
**Staff ID Last Update:** TANKS

---

**Site:** URBAN  
I-494 MINNETONKA MN 55345

HIST SPL

**Program Int ID:** 187503  
**Site ID:** 0  
**Interest Type:** Spill Site  
**Preferred ID:** 30491  
**Active?:**  
**Interest Start:** 06/03/1999 09:23:26  
**Interest End:**  
**Comments:** PICKUP TRUCK FUEL TANK WAS PUNCTURED ON HIGHWAY. SMALL AMOUNT TO SOIL ALONGSIDE SHOULDER.

**Tmsp Added:** 06/03/1999 09:23:26  
**TMSP Update:** 05/04/2002 07:33:28  
**Prgm Int Source:** TALES  
**Address Source:** TALES  
**Interest Phone:**  
**Township:**  
**County:** Hennepin

**Spill Site**

**Spill Site Closure Date:** 05/24/1999 00:00:00  
**Spill Date:** 05/24/1999 00:00:00  
**Spill Reported Date:** 05/24/1999 00:00:00  
**Priority Code:** 1  
**MPCA Involvement:**  
**Initial Cause:** TANK LEAK  
**Initial Source:** Truck/Vehicle Fuel  
**Public Safety Spill ID:**  
**Duty Officer Report Number:**  
**Spill Reported by:** JOE, STATE PATROL  
**Report Taken By Initials:** 3364  
**Rpt Taken by Duty Officer Flag:**  
**MPCA Project Manager:** 3364  
**Tmsp Added:** 06/03/1999 09:23:26  
**Tmsp Last Updt:** 04/11/2007 08:23:02  
**Staff ID Last Updt:** RSUCHAN  
**Rep Name:**  
**Rep Phone:**  
**Archive Lot:**  
**Archive Box:**  
**Response Desc:**

**Spill Released Product**

**Spill Product:** Gasoline, Type Unknown  
**Spill Released Quantity:** 14  
**Spill Qty Units:** Gallons  
**Spill Incident Accuracy:** Known  
**Date Added:** 06/03/1999 09:23:26  
**Last Update:** 05/04/2002 07:33:28  
**Staff ID Last Update:** TANKS

**Spill Incident Affected**

**Spill Incident Affect:** Soil  
**Date Added:** 06/03/1999 09:23:26  
**Last Update:** 05/04/2002 07:33:28  
**Staff ID Last Update:** TANKS

**Spill Action**

**Spill Action:** None, No File  
**Spill Action Person:**  
**Date Added:** 06/03/1999 09:23:26  
**Last Update:** 05/04/2002 07:33:28  
**Staff ID Last Update:** TANKS

---

**Site:** LYLE GAMRATT TRUCKING CO  
Highway 494 Minneapolis MN

HIST SPL

**Program Int ID:** 179194  
**Site ID:** 0  
**Interest Type:** Spill Site  
**Preferred ID:** 21428  
**Active?:**

**Tmsp Added:** 03/21/1996 00:00:00  
**TMSP Update:** 05/04/2002 07:07:09  
**Prgm Int Source:** TALES  
**Address Source:** TALES  
**Interest Phone:**

**Interest Start:** 03/21/1996 00:00:00  
**Interest End:**  
**Comments:** \*NO FILE\*

**Township:**  
**County:** Hennepin

**Spill Site**

**Spill Site Closure Date:** 12/19/1994 00:00:00  
**Spill Date:** 12/16/1994 00:00:00  
**Spill Reported Date:** 12/19/1994 00:00:00  
**Priority Code:** 4  
**MPCA Involvement:**  
**Initial Cause:** TRUCK ROLLOVER  
**Initial Source:**  
**Public Safety Spill ID:**  
**Duty Officer Report Number:**  
**Spill Reported by:** JAN WILLIAMS  
**Report Taken By Initials:** 1612  
**Rpt Taken by Duty Officer Flag:**  
**MPCA Project Manager:** 1612  
**Tmsp Added:** 03/21/1996 00:00:00  
**Tmsp Last Updt:** 04/11/2007 08:22:56  
**Staff ID Last Updt:** RSUCHAN  
**Rep Name:**  
**Rep Phone:**  
**Archive Lot:**  
**Archive Box:**  
**Response Desc:**

**Spill Released Product**

**Spill Product:** Agri Pesticide Or Fertilizer  
**Spill Released Quantity:** 10  
**Spill Qty Units:** Tons  
**Spill Incident Accuracy:** Known  
**Date Added:** 03/21/1996 00:00:00  
**Last Update:** 05/04/2002 07:07:09  
**Staff ID Last Update:** TANKS

---

**Site:** **NORTHERN STATES POWER**  
**Highway 494 Minneapolis MN**

HIST SPL

**Program Int ID:** 179535  
**Site ID:** 0  
**Interest Type:** Spill Site  
**Preferred ID:** 21796  
**Active?:**  
**Interest Start:** 03/21/1996 00:00:00  
**Interest End:**  
**Comments:** \*NO FILE\*

**Tmsp Added:** 03/21/1996 00:00:00  
**TMSP Update:** 11/18/2003 10:27:49  
**Prgm Int Source:** TALES  
**Address Source:** TALES  
**Interest Phone:**  
**Township:**  
**County:** Hennepin

**Spill Site**

**Spill Site Closure Date:** 06/24/1995 00:00:00  
**Spill Date:** 06/23/1995 00:00:00  
**Spill Reported Date:** 06/24/1995 00:00:00  
**Priority Code:** 4  
**MPCA Involvement:**  
**Initial Cause:** SUBSTATION CIRCUIT B  
**Initial Source:**  
**Public Safety Spill ID:**  
**Duty Officer Report Number:**  
**Spill Reported by:** JIM BODENSTEINER  
**Report Taken By Initials:** 3075  
**Rpt Taken by Duty Officer Flag:**  
**MPCA Project Manager:** 3075  
**Tmsp Added:** 03/21/1996 00:00:00  
**Tmsp Last Updt:** 04/11/2007 08:22:56  
**Staff ID Last Updt:** RSUCHAN

Rep Name:  
Rep Phone:  
Archive Lot:  
Archive Box:  
Response Desc:

**Spill Released Product**

Spill Product: Mineral Oil  
Spill Released Quantity: 50  
Spill Qty Units: Gallons  
Spill Incident Accuracy: Known  
Date Added: 03/21/1996 00:00:00  
Last Update: 05/04/2002 07:08:13  
Staff ID Last Update: TANKS

**Site:** HIGHWAY 494 HOPKINS MN HMIRS

Incident County: HENNEPIN

**HMIR Incident Reports**

Report No: I-1997110279  
Report Type: A hazardous material incident  
Date of Incident: 1997-10-16  
Time of Incident: 1535  
Haz Class Code:  
Hazardous Class: 8  
Commodity Short Nm: SULFURIC ACID WITH NOT M  
Commodity Long Nm: SULFURIC ACID WITH NOT MORE THAN 51% ACID  
Trade Name: SULFRIC ACID MIXTURE  
ID No: UN2796  
Haz Waste Ind: No  
Haz Waste EPA No:  
HMIS Tox Inhalation?: No  
TIH Hazard Zone:  
Qty Released: 0.015625  
Unit of Measure: Liquid - Gallon  
What Failed: ;  
What Failed Desc: ;  
How Failed Code: 309;  
How Failed Desc: Punctured;  
Failure Cause Code: 517; 516  
Failure Cause Desc: Improper Preparation for Transportation; Impact with Sharp or Protruding Object (e.g., nails)

Fed DOT Agency Nm:  
Fed DOT Report No:  
Report Submit Src: Paper  
Inc Multiple Rows: No  
Inc Non US State:  
Mode Transport: Highway  
Transport Phase: Unloading  
Incident Occrrnce:  
Mat Ship Approval?: No  
Mat Ship Approv No:  
Undecl Hazmat Ship?: No  
Packaging Type: Non-Bulk  
Packing Group:  
Carrier Reporter: CONWAY CENTRAL EXPRESS  
CR Street Name: 51 81ST AVENUE NE  
CR City: FRIDLEY  
CR State: MN  
CR Postal Code: 55432  
CR Non US State:  
CR Fed DOT ID: 838885  
CR Hazmat Reg ID:  
CR Country: US

Ident. Markings:  
Cont1 Pkging Type:  
Cont1 Const Mat:  
Cont1 Head Type:  
Cont1 Pkg Capacity: 55  
C1 Capacity UOM: LGA  
Cont1 Pkg Amt: 0  
C1 Pkg Amt UOM:  
Cont1 Pkg No: 2  
C1 Pkg NO Failed: 1  
Cont1 Pkg Mnfctr: NOT REPORTED BY CARRIER  
Cont1 Pkg Mnfc Dt: 0-00-00 00:00:00  
Cont1 Pkg Serial NO:  
C1 Pkg Last Test Dt: 0-00-00 00:00:00  
C1 Test Const Mat:  
C1 Pkg Dsign Pres.: 0  
C1 Dsign Press UOM:  
C1 Pkg Shell Thick: 0  
C1 Shell Thick UOM:  
C1 Head Thickness: 0  
C1 Head Thick UOM:

Shipper Name: MAC DERMID INC  
Shipper Street Name: 165 W MITTEL NRV  
Shipper City: WOODDALE  
Shipper State: IL  
Shipper Postal: 60191  
Shipper Non US St:  
Shipper Country: US  
Shipper Waybill: 449738424  
Ship Hazmat Reg ID:  
Origin City:  
Origin State:  
Origin Postal:  
Origin Non US St:  
Origin Country: US  
Destination City: HOPKINS  
Destination State: MINNESOTA  
Destination Postal: 55345  
Destination Non US:  
Destination Country: US  
Cont2 Package Type:  
Cont2 Const Mat:

C1 Pkg Srvc Pres.: 0  
C1 Srvc Press UOM:  
C1 Valve/Device Fail?: No  
C1 Device Type:  
C1 Device Mnfrct:  
C1 Device Model:  
NRC No:

Cont2 Pkg Capacity: 0  
Cont2 Capacity UOM:  
Cont2 Pkg Amount: 0  
Cont2 Pkg Amt UOM:  
Cont2 Pkg No: 0  
Cont2 Pkg No Failed: 0

RAM Pkg Category:  
RAM Pkg Cert.: FALSE  
RAM Pkg Cert. NBR:  
RAM Nuclide S:  
RAM Transport Index:  
RAM UOM:  
RAM Activity Rpted: 0  
RAM UOM Rpted:  
RAM Activity: 0  
RAM Activity UOM:  
RAM Mat Safety:  
Spillage Result: Yes  
Fire Result: No  
Explosion Result: No  
Water Sewer Result: No  
Gas Dispersion: No  
Environment Damage: No  
No Release Result: No  
Fire EMS Report: No  
Fire EMS EMS Report:  
Police Report: No  
Police Report No:  
In House Cleanup: No  
Other Cleanup: No  
Damage > 500: No  
Material Loss: 20  
Carrier Damage: 0  
Property Damage: 0  
Response Cost: 0  
Remediation Cost: 20  
Damage Old Form: 0  
Total Damages Amt: 40  
Hazmat Fatality: No  
Haz Fatal Employees: 0  
Haz Fatal Respntrs: 0  
Haz Fatal Gen Public: 0  
Tot Hazmat Fatalities: 0  
Non Hazmat Fatality: No  
Non Hazmat Fatals: 0  
Hazmat Injury: No  
Haz Hospital Empl: 0  
Haz Hospital Resp: 0  
Haz Hosp Gen Public: 0  
Haz Hosp Old Form: 0  
Total Haz Hosp Inj: 0  
Haz Non Hosp Empl: 0  
Haz Non Hosp Resp: 0  
Description of Events:

Haz NonHosp Public: 0  
Haz NonHosp Old:  
Tot Haz Non Hosp Inj:  
Total Hazmat Injuries: 0  
Evacuation Indicator: No  
Public Evacuated: 0  
Employees Evac: 0  
Total Evacuated: 0  
Total Evacuation Hrs: 0  
Major Artery Closed: No  
Mjr Artery Hrs Closed: 0  
Material Involved: No  
Estimated Speed: 0  
Weather Conditions:  
Vehicle Overturn: No  
Vehicle Left Roadway: No  
Passenger Aircraft: No  
Cargo Baggage:  
Ship Non Transport: No  
Ship Air First Flight: No  
Ship Air Subflight: No  
Ship Init Transport: No  
Ship Phase Transfer: No  
Contact Name: KURT GOEBEL  
Contact Title: FREIGHT OPERATIONS MGR  
Contact Business:  
Contact Street:  
Contact City:  
Contact State:  
Contact Postal:  
Contact Non US St:  
Contact Country: US  
Inc. Report Prepared:  
HMIS Serious Incidnt: No  
HMIS Serious Fatality: No  
HMIS Serious Injury: No  
HMIS Flight Plan: No  
HMIS Serious Evacs: No  
HMIS Major Artery: No  
HMIS Bulk Release: No  
HMIS Marine Pollutnt: No  
HMIS Radioactive: No  
HMIS Gen Pkg Type: DRUM NON-METAL  
HMIS Container Code: DRUM PLS  
HMIS Container Desc: Plastic drum  
HMIS Bulk Incident: No  
Undeclared Shipment: No

WHILE UNLOADING AT A CUSTOMERS IT WAS NOTICED THAT A DRUM HAD A SMALL LEAK IN IT, IT WAS ON THE BOTTOM OF A DRUM, THE DRUM WAS TIPPED UP SIDE DOWN TO PREVENT FURTHER LEAKING, THE CUSTOMER HAD NO WAY TO UNLOAD THE PRODUCT FROM THE DRUM SO THEY REFUSED IT. THE DRUM WAS BROUGHT BACK TO CCX AT FRIDLEY, MN, CONTACTED SHIPPER. THE SHIPPER ASKED TO SHIP THE PRODUCT BACK TO THEM. FUTURE SHIPMENTS SHOULD BE PLACED ON CARDBOARD AFTER THE TRAILER IS SWEEPED OUT TO PREVENT FURTHER LEAKING.

**Recommend Actions Taken:**

**Site:** Unknown  
Hwy 494 and Hwy 62 at Baker Road Minnetonka MN

SPILLS

**Incident ID:** 188468  
**Incident Status:** Closed or Completed  
**Incident Type:** Transportation Accident - Saddle Tank  
**Incident Date:** 11/7/2018

**AI ID Source:**  
**Source Address:**  
**Source City:**  
**Source State:**



**Program:** Emergency Response  
**Closure Type:** Response/Action Completed  
**County:** Hennepin  
**Coord Method:**  
**Location:** Hwy 494 and Hwy 62 at Baker Road \*\*Note: Many records provided by the department have a truncated LOCATION field.

**Source Zip:**  
**Latitude:**  
**Longitude:**

**Lead Investigator and Duty Officer**

**Substances:** 1 unknown units Diesel Fuel  
**Duty Officer No:** 178862  
**Lead Investigator:** Jim Stockinger

**Site:**

**I-494 MN 55345 MINNETONKA MN**

SPILLS

**Incident ID:** 30491  
**Incident Status:** Closed or Completed  
**Incident Type:** Transportation Accident - Saddle Tank  
**Incident Date:** 5/24/1999  
**Program:** Emergency Response  
**Closure Type:** Response/Action Completed  
**County:** Hennepin  
**Coord Method:**  
**Location:** I-494  
MN  
55345 \*\*Note: Many records provided by the department have a truncated LOCATION field.

**AI ID Source:**  
**Source Address:**  
**Source City:**  
**Source State:**  
**Source Zip:**  
**Latitude:**  
**Longitude:**

**Lead Investigator and Duty Officer**

**Substances:** 14 gallons Gasoline, Type Unknown  
**Duty Officer No:**  
**Lead Investigator:** Mark Oemichen

**Site:**

**NORTHERN STATES POWER  
Highway 494 MN Minneapolis MN**

SPILLS

**Incident ID:** 21796  
**Incident Status:** Closed or Completed  
**Incident Type:** Spill or Release  
**Incident Date:** 6/23/1995  
**Program:** Emergency Response  
**Closure Type:**  
**County:** Hennepin  
**Coord Method:**  
**Location:** Highway 494  
MN  
\*\*Note: Many records provided by the department have a truncated LOCATION field.

**AI ID Source:**  
**Source Address:**  
**Source City:**  
**Source State:**  
**Source Zip:**  
**Latitude:**  
**Longitude:**

**Lead Investigator and Duty Officer**

**Substances:** 50 gallons Mineral Oil  
**Duty Officer No:**  
**Lead Investigator:** Dan Hannan

**Site:**

**494 SB MN 55345 MINNETONKA MN**

SPILLS

**Incident ID:** 30897  
**Incident Status:** Closed or Completed  
**Incident Type:** Leaking Container  
**Incident Date:** 7/15/1999  
**Program:** Emergency Response  
**Closure Type:**  
**County:** Hennepin  
**Coord Method:**

**AI ID Source:**  
**Source Address:**  
**Source City:**  
**Source State:**  
**Source Zip:**  
**Latitude:**  
**Longitude:**

**Location:** 494 SB  
MN  
55345 \*\*Note: Many records provided by the department have a truncated LOCATION field.

**Lead Investigator and Duty Officer**

**Substances:** 7 barrels (42 gallons) Unknown substance  
**Duty Officer No:**  
**Lead Investigator:** Mark Oemichen

**Site:** WAYNE TRANSPORTS  
Highway 494 MN Minnetonka MN

SPILLS

**Incident ID:** 18622  
**Incident Status:** Closed or Completed  
**Incident Type:** Spill or Release  
**Incident Date:** 10/18/1993  
**Program:** Emergency Response  
**Closure Type:**  
**County:** Hennepin  
**Coord Method:**  
**Location:** Highway 494  
MN

**AI ID Source:**  
**Source Address:**  
**Source City:**  
**Source State:**  
**Source Zip:**  
**Latitude:**  
**Longitude:**

\*\*Note: Many records provided by the department have a truncated LOCATION field.

**Lead Investigator and Duty Officer**

**Substances:** 50 gallons Diesel Fuel  
**Duty Officer No:**  
**Lead Investigator:** Richard Kable

**Site:** ALLIANT FOOD SERVICES  
494 MN 55344 EDEN PRAIRIE MN

SPILLS

**Incident ID:** 28468  
**Incident Status:** Closed or Completed  
**Incident Type:** Transportation Accident - Saddle Tank  
**Incident Date:** 7/11/1998  
**Program:** Emergency Response  
**Closure Type:**  
**County:** Hennepin  
**Coord Method:**  
**Location:** 494  
MN

**AI ID Source:**  
**Source Address:**  
**Source City:**  
**Source State:**  
**Source Zip:**  
**Latitude:**  
**Longitude:**

55344 \*\*Note: Many records provided by the department have a truncated LOCATION field.

**Lead Investigator and Duty Officer**

**Substances:** 65 gallons Diesel Fuel; 12 gallons Used Oil  
**Duty Officer No:**  
**Lead Investigator:** Kevin Faus

**Site:** LYLE GAMRATT TRUCKING CO  
Highway 494 MN Minneapolis MN

SPILLS

**Incident ID:** 21428  
**Incident Status:** Closed or Completed  
**Incident Type:** Spill or Release  
**Incident Date:** 12/16/1994  
**Program:** Emergency Response  
**Closure Type:**  
**County:** Hennepin  
**Coord Method:**  
**Location:** Highway 494  
MN

**AI ID Source:**  
**Source Address:**  
**Source City:**  
**Source State:**  
**Source Zip:**  
**Latitude:**  
**Longitude:**

\*\*Note: Many records provided by the department have a truncated LOCATION field.

**Lead Investigator and Duty Officer**

**Substances:** 10 tons Agri (Other Or Unspecified)  
**Duty Officer No:**  
**Lead Investigator:** John Kaehler

# Appendix: Database Descriptions

*Environmental Risk Information Services (ERIS) can search the following databases. The extent of historical information varies with each database and current information is determined by what is publicly available to ERIS at the time of update. ERIS updates databases as set out in ASTM Standard E1527-13 and E1527-21, Section 8.1.8 Sources of Standard Source Information:*

*"Government information from nongovernmental sources may be considered current if the source updates the information at least every 90 days, or, for information that is updated less frequently than quarterly by the government agency, within 90 days of the date the government agency makes the information available to the public."*

## **Standard Environmental Record Sources**

### **Federal**

#### **Formerly Utilized Sites Remedial Action Program:**

[DOE FUSRAP](#)

The U.S. Department of Energy (DOE) established the Formerly Utilized Sites Remedial Action Program (FUSRAP) in 1974 to remediate sites where radioactive contamination remained from the Manhattan Project and early U.S. Atomic Energy Commission (AEC) operations. The DOE Office of Legacy Management (LM) established long-term surveillance and maintenance (LTS&M) requirements for remediated FUSRAP sites. DOE evaluates the final site conditions of a remediated site on the basis of risk for different future uses. DOE then confirms that LTS&M requirements will maintain protectiveness.

**Government Publication Date: Mar 4, 2017**

#### **National Priority List:**

[NPL](#)

Sites on the United States Environmental Protection Agency (EPA)'s National Priorities List of the most serious uncontrolled or abandoned hazardous waste sites identified for possible long-term remedial action under the Superfund program. The NPL, which EPA is required to update at least once a year, is based primarily on the score a site receives from EPA's Hazard Ranking System. A site must be on the NPL to receive money from the Superfund Trust Fund for remedial action. Sites are represented by boundaries where available in the EPA Superfund Site Boundaries maintained by the Shared Enterprise Geodata and Services (SEGS). Site boundaries represent the footprint of a whole site, the sum of all of the Operable Units and the current understanding of the full extent of contamination; for Federal Facility sites, the total site polygon may be the Facility boundary. Where there is no polygon boundary data available for a given site, the site is represented as a point.

**Government Publication Date: Jan 25, 2022**

#### **National Priority List - Proposed:**

[PROPOSED NPL](#)

Sites proposed - by the EPA, the state agency, or concerned citizens - for addition to the NPL due to contamination by hazardous waste and identified by the Environmental Protection Agency (EPA) as a candidate for cleanup because it poses a risk to human health and/or the environment. Sites are represented by boundaries where available in the EPA Superfund Site Boundaries maintained by the Shared Enterprise Geodata and Services (SEGS). Site boundaries represent the footprint of a whole site, the sum of all of the Operable Units and the current understanding of the full extent of contamination; for Federal Facility sites, the total site polygon may be the Facility boundary. Where there is no polygon boundary data available for a given site, the site is represented as a point.

**Government Publication Date: Jan 25, 2022**

#### **Deleted NPL:**

[DELETED NPL](#)

Sites deleted from the United States Environmental Protection Agency (EPA)'s National Priorities List. The National Oil and Hazardous Substances Pollution Contingency Plan (NCP) establishes the criteria that the EPA uses to delete sites from the NPL. In accordance with 40 CFR 300.425.(e), sites may be deleted from the NPL where no further response is appropriate. Sites are represented by boundaries where available in the EPA Superfund Site Boundaries maintained by the Shared Enterprise Geodata and Services (SEGS). Site boundaries represent the footprint of a whole site, the sum of all of the Operable Units and the current understanding of the full extent of contamination; for Federal Facility sites, the total site polygon may be the Facility boundary. Where there is no polygon boundary data available for a given site, the site is represented as a point.

**Government Publication Date: Jan 25, 2022**

**SEMS List 8R Active Site Inventory:**

[SEMS](#)

The Superfund Program has deployed the Superfund Enterprise Management System (SEMS), which integrates multiple legacy systems into a comprehensive tracking and reporting tool. This inventory contains active sites evaluated by the Superfund program that are either proposed to be or are on the National Priorities List (NPL) as well as sites that are in the screening and assessment phase for possible inclusion on the NPL. The Active Site Inventory Report displays site and location information at active SEMS sites. An active site is one at which site assessment, removal, remedial, enforcement, cost recovery, or oversight activities are being planned or conducted.

**Government Publication Date: Feb 24, 2022**

**SEMS List 8R Archive Sites:**

[SEMS ARCHIVE](#)

The Superfund Enterprise Management System (SEMS) Archived Site Inventory displays site and location information at sites archived from SEMS. An archived site is one at which EPA has determined that assessment has been completed and no further remedial action is planned under the Superfund program at this time.

**Government Publication Date: Feb 24, 2022**

**Inventory of Open Dumps, June 1985:**

[ODI](#)

The Resource Conservation and Recovery Act (RCRA) provides for publication of an inventory of open dumps. The Act defines "open dumps" as facilities which do not comply with EPA's "Criteria for Classification of Solid Waste Disposal Facilities and Practices" (40 CFR 257).

**Government Publication Date: Jun 1985**

**Comprehensive Environmental Response, Compensation and Liability Information System -**

[CERCLIS](#)

**CERCLIS:**

Superfund is a program administered by the United States Environmental Protection Agency (EPA) to locate, investigate, and clean up the worst hazardous waste sites throughout the United States. CERCLIS is a database of potential and confirmed hazardous waste sites at which the EPA Superfund program has some involvement. It contains sites that are either proposed to be or are on the National Priorities List (NPL) as well as sites that are in the screening and assessment phase for possible inclusion on the NPL. The EPA administers the Superfund program in cooperation with individual states and tribal governments; this database is made available by the EPA.

**Government Publication Date: Oct 25, 2013**

**EPA Report on the Status of Open Dumps on Indian Lands:**

[IODI](#)

Public Law 103-399, The Indian Lands Open Dump Cleanup Act of 1994, enacted October 22, 1994, identified congressional concerns that solid waste open dump sites located on American Indian or Alaska Native (AI/AN) lands threaten the health and safety of residents of those lands and contiguous areas. The purpose of the Act is to identify the location of open dumps on Indian lands, assess the relative health and environment hazards posed by those sites, and provide financial and technical assistance to Indian tribal governments to close such dumps in compliance with Federal standards and regulations or standards promulgated by Indian Tribal governments or Alaska Native entities.

**Government Publication Date: Dec 31, 1998**

**CERCLIS - No Further Remedial Action Planned:**

[CERCLIS NFRAP](#)

An archived site is one at which EPA has determined that assessment has been completed and no further remedial action is planned under the Superfund program at this time. The Archive designation means that, to the best of EPA's knowledge, assessment at a site has been completed and that EPA has determined no further steps will be taken to list this site on the National Priorities List (NPL). This decision does not necessarily mean that there is no hazard associated with a given site; it only means that, based upon available information, the location is not judged to be a potential NPL site.

**Government Publication Date: Oct 25, 2013**

**CERCLIS Liens:**

[CERCLIS LIENS](#)

A Federal Superfund lien exists at any property where EPA has incurred Superfund costs to address contamination ("Superfund site") and has provided notice of liability to the property owner. A Federal CERCLA ("Superfund") lien can exist by operation of law at any site or property at which EPA has spent Superfund monies. This database is made available by the United States Environmental Protection Agency (EPA).

**Government Publication Date: Jan 30, 2014**

**RCRA CORRACTS-Corrective Action:**

[RCRA CORRACTS](#)

RCRA Info is EPA's comprehensive information system, providing access to data supporting the Resource Conservation and Recovery Act (RCRA) of 1976 and the Hazardous and Solid Waste Amendments (HSWA) of 1984. At these sites, the Corrective Action Program ensures that cleanups occur. EPA and state regulators work with facilities and communities to design remedies based on the contamination, geology, and anticipated use unique to each site.

**Government Publication Date: Jan 31, 2022**

**RCRA non-CORRACTS TSD Facilities:**

[RCRA TSD](#)

RCRA Info is EPA's comprehensive information system, providing access to data supporting the Resource Conservation and Recovery Act (RCRA) of 1976 and the Hazardous and Solid Waste Amendments (HSWA) of 1984. This database includes Non-Corrective Action sites listed as treatment, storage and/or disposal facilities of hazardous waste as defined by the Resource Conservation and Recovery Act (RCRA).

**Government Publication Date: Jan 31, 2022**

**RCRA Generator List:**

[RCRA LQG](#)

RCRA Info is EPA's comprehensive information system, providing access to data supporting the Resource Conservation and Recovery Act (RCRA) of 1976 and the Hazardous and Solid Waste Amendments (HSWA) of 1984. RCRA Info replaces the data recording and reporting abilities of the Resource Conservation and Recovery Information System (RCRIS) and the Biennial Reporting System (BRS). A hazardous waste generator is any person or site whose processes and actions create hazardous waste (see 40 CFR 260.10). Large Quantity Generators (LQGs) generate 1,000 kilograms per month or more of hazardous waste or more than one kilogram per month of acutely hazardous waste.

**Government Publication Date: Jan 31, 2022**

**RCRA Small Quantity Generators List:**

[RCRA SQG](#)

RCRA Info is the EPA's comprehensive information system, providing access to data supporting the Resource Conservation and Recovery Act (RCRA) of 1976 and the Hazardous and Solid Waste Amendments (HSWA) of 1984. RCRA Info replaces the data recording and reporting abilities of the Resource Conservation and Recovery Information System (RCRIS) and the Biennial Reporting System (BRS). A hazardous waste generator is any person or site whose processes and actions create hazardous waste (see 40 CFR 260.10). Small Quantity Generators (SQGs) generate more than 100 kilograms, but less than 1,000 kilograms, of hazardous waste per month.

**Government Publication Date: Jan 31, 2022**

**RCRA Very Small Quantity Generators List:**

[RCRA VSQG](#)

RCRA Info is the EPA's comprehensive information system, providing access to data supporting the Resource Conservation and Recovery Act (RCRA) of 1976 and the Hazardous and Solid Waste Amendments (HSWA) of 1984. A hazardous waste generator is any person or site whose processes and actions create hazardous waste (see 40 CFR 260.10). Very Small Quantity Generators (VSQG) generate 100 kilograms or less per month of hazardous waste, or one kilogram or less per month of acutely hazardous waste. Additionally, VSQG may not accumulate more than 1,000 kilograms of hazardous waste at any time.

**Government Publication Date: Jan 31, 2022**

**RCRA Non-Generators:**

[RCRA NON GEN](#)

RCRA Info is EPA's comprehensive information system, providing access to data supporting the Resource Conservation and Recovery Act (RCRA) of 1976 and the Hazardous and Solid Waste Amendments (HSWA) of 1984. RCRA Info replaces the data recording and reporting abilities of the Resource Conservation and Recovery Information System (RCRIS) and the Biennial Reporting System (BRS). A hazardous waste generator is any person or site whose processes and actions create hazardous waste (see 40 CFR 260.10). Non-Generators do not presently generate hazardous waste.

**Government Publication Date: Jan 31, 2022**

**RCRA Sites with Controls:**

[RCRA CONTROLS](#)

List of Resource Conservation and Recovery Act (RCRA) facilities with institutional controls in place. RCRA gives the U.S. Environmental Protection Agency (EPA) the authority to control hazardous waste from the "cradle-to-grave." This includes the generation, transportation, treatment, storage, and disposal of hazardous waste. RCRA also set forth a framework for the management of non-hazardous solid wastes. The 1986 amendments to RCRA enabled EPA to address environmental problems that could result from underground tanks storing petroleum and other hazardous substances.

**Government Publication Date: Jan 31, 2022**

**Federal Engineering Controls-ECs:**

[FED ENG](#)

Engineering controls (ECs) encompass a variety of engineered and constructed physical barriers (e.g., soil capping, sub-surface venting systems, mitigation barriers, fences) to contain and/or prevent exposure to contamination on a property. This database is made available by the United States Environmental Protection Agency (EPA).

**Government Publication Date: Dec 30, 2021**

**Federal Institutional Controls- ICs:**

[FED INST](#)

Institutional controls are non-engineered instruments, such as administrative and legal controls, that help minimize the potential for human exposure to contamination and/or protect the integrity of the remedy. Although it is EPA's (United States Environmental Protection Agency) expectation that treatment or engineering controls will be used to address principal threat wastes and that groundwater will be returned to its beneficial use whenever practicable, ICs play an important role in site remedies because they reduce exposure to contamination by limiting land or resource use and guide human behavior at a site.

**Government Publication Date: Dec 30, 2021**

**Land Use Control Information System:**

[LUCIS](#)

The LUCIS database is maintained by the U.S. Department of the Navy and contains information for former Base Realignment and Closure (BRAC) properties across the United States.

**Government Publication Date:** Sep 1, 2006

**Institutional Control Boundaries at NPL sites:**

[NPL IC](#)

Boundaries of Institutional Control areas at sites on the United States Environmental Protection Agency (EPA)'s National Priorities List, or Proposed or Deleted, made available by the EPA's Shared Enterprise Geodata and Services (SEGS). United States Environmental Protection Agency (EPA)'s National Priorities List of the most serious uncontrolled or abandoned hazardous waste sites identified for possible long-term remedial action under the Superfund program. Institutional controls are non-engineered instruments such as administrative and legal controls that help minimize the potential for human exposure to contamination and/or protect the integrity of the remedy.

**Government Publication Date:** Jan 25, 2022

**Emergency Response Notification System:**

[ERNS 1982 TO 1986](#)

Database of oil and hazardous substances spill reports controlled by the National Response Center. The primary function of the National Response Center is to serve as the sole national point of contact for reporting oil, chemical, radiological, biological, and etiological discharges into the environment anywhere in the United States and its territories.

**Government Publication Date:** 1982-1986

**Emergency Response Notification System:**

[ERNS 1987 TO 1989](#)

Database of oil and hazardous substances spill reports controlled by the National Response Center. The primary function of the National Response Center is to serve as the sole national point of contact for reporting oil, chemical, radiological, biological, and etiological discharges into the environment anywhere in the United States and its territories.

**Government Publication Date:** 1987-1989

**Emergency Response Notification System:**

[ERNS](#)

Database of oil and hazardous substances spill reports made available by the United States Coast Guard National Response Center (NRC). The NRC fields initial reports for pollution and railroad incidents and forwards that information to appropriate federal/state agencies for response. These data contain initial incident data that has not been validated or investigated by a federal/state response agency.

**Government Publication Date:** Dec 31, 2021

**The Assessment, Cleanup and Redevelopment Exchange System (ACRES) Brownfield Database:**

[FED BROWNFIELDS](#)

Brownfields are real property, the expansion, redevelopment, or reuse of which may be complicated by the presence or potential presence of a hazardous substance, pollutant, or contaminant. Cleaning up and reinvesting in these properties protects the environment, reduces blight, and takes development pressures off greenspaces and working lands. This database is made available by the United States Environmental Protection Agency (EPA).

**Government Publication Date:** Aug 20, 2021

**FEMA Underground Storage Tank Listing:**

[FEMA UST](#)

The Federal Emergency Management Agency (FEMA) of the Department of Homeland Security maintains a list of FEMA owned underground storage tanks.

**Government Publication Date:** Dec 31, 2017

**Facility Response Plan:**

[FRP](#)

List of facilities that have submitted Facility Response Plans (FRP) to EPA. Facilities that could reasonably be expected to cause "substantial harm" to the environment by discharging oil into or on navigable waters are required to prepare and submit Facility Response Plans (FRPs). Harm is determined based on total oil storage capacity, secondary containment and age of tanks, oil transfer activities, history of discharges, proximity to a public drinking water intake or sensitive environments.

**Government Publication Date:** Dec 2, 2020

**Historical Gas Stations:**

[HIST GAS STATIONS](#)

This historic directory of service stations is provided by the Cities Service Company. The directory includes Cities Service filling stations that were located throughout the United States in 1930.

**Government Publication Date:** Jul 1, 1930

**Petroleum Refineries:**

REFN

List of petroleum refineries from the U.S. Energy Information Administration (EIA) Refinery Capacity Report. Includes operating and idle petroleum refineries (including new refineries under construction) and refineries shut down during the previous year located in the 50 States, the District of Columbia, Puerto Rico, the Virgin Islands, Guam, and other U.S. possessions. Survey locations adjusted using public data.

**Government Publication Date: Jul 10, 2020**

**Petroleum Product and Crude Oil Rail Terminals:**

BULK TERMINAL

List of petroleum product and crude oil rail terminals made available by the U.S. Energy Information Administration (EIA). Includes operable bulk petroleum product terminals located in the 50 States and the District of Columbia with a total bulk shell storage capacity of 50,000 barrels or more, and/or the ability to receive volumes from tanker, barge, or pipeline; also rail terminals handling the loading and unloading of crude oil that were active between 2017 and 2018. Petroleum product terminals comes from the EIA-815 Bulk Terminal and Blender Report, which includes working, shell in operation, and shell idle for several major product groupings. Survey locations adjusted using public data.

**Government Publication Date: Apr 28, 2020**

**LIEN on Property:**

SEMS LIEN

The EPA Superfund Enterprise Management System (SEMS) provides LIEN information on properties under the EPA Superfund Program.

**Government Publication Date: Feb 24, 2022**

**Superfund Decision Documents:**

SUPERFUND ROD

This database contains a listing of decision documents for Superfund sites. Decision documents serve to provide the reasoning for the choice of (or) changes to a Superfund Site cleanup plan. The decision documents include Records of Decision (ROD), ROD Amendments, Explanations of Significant Differences (ESD), along with other associated memos and files. This information is maintained and made available by the US EPA (Environmental Protection Agency).

**Government Publication Date: Nov 16, 2021**

**State**

**Minnesota Permanent List of Priorities:**

PLP

The state Superfund sites in Minnesota are listed on the Minnesota Permanent List of Priorities (PLP). The hazardous waste sites on the PLP are in various stages of remediation. At these sites investigation and cleanup are needed, cleanup is underway, or cleanup has been completed and long-term monitoring or maintenance continues. This data is made available by the Minnesota Pollution Control Agency (MPCA). This database is state equivalent NPL.

**Government Publication Date: Mar 1, 2022**

**Delisted Permanent List of Priorities (PLP):**

DEL PLP

This list contains sites that were previously included in Permanent List of Priorities (PLP) maintained by Minnesota's Pollution Control Agency (MPCA) but have now been delisted. This database is state equivalent NPL.

**Government Publication Date: Mar 1, 2022**

**Minnesota Site Remediation Section Database:**

SHWS

The Site Remediation Section identifies, investigates, and determines appropriate cleanup plans for abandoned or uncontrolled hazardous waste sites where a release or potential release of a hazardous substance poses a risk to human health or the environment. This data is made available by the Minnesota Pollution Control Agency (MPCA)'s Site Remediation Section. This database is state equivalent CERCLIS.

**Government Publication Date: Mar 1, 2022**

**MPCA Site Assessment Sites:**

SITE ASSESSMENT

A list of active and closed sites that are currently under site assessment by Minnesota Pollution Control Agency (MPCA) and are a part of MPCA Remediation Sites list.

**Government Publication Date: Mar 1, 2022**

**Permitted Solid Waste Facilities:**

SWF/LF

A list of permitted solid waste and landfill facilities made available by the Minnesota Pollution Control Agency (MPCA).

**Government Publication Date: Mar 22, 2022**

**Closed Landfills Priority List:**

LCP



The Minnesota Legislature enacted the Landfill Cleanup Act (LCA) in 1994 to ensure the proper closure and post-closure care at up to 112 closed, permitted municipal sanitary landfills located throughout the state. Based on this legislation, the Minnesota Pollution Control Agency (MPCA) created the Closed Landfill Program (CLP) to administer the LCA mandates. This data made available by The Minnesota Pollution Control Agency (MPCA).

**Government Publication Date: Oct 6, 2020**

**Unpermitted Dump Sites:**

**UNPERMITTED LF**

The Minnesota Pollution Control Agency (MPCA) defines "dumps" as those landfills that never held a valid permit from the MPCA. Generally, dumps existed prior to the permitting program established with the creation of the MPCA in 1967. This database made available by Minnesota Pollution Control Agency (MPCA).

**Government Publication Date: Mar 1, 2022**

**Recycling Markets Directory:**

**RECYCLING**

The Recycling Markets Directory is provided by the Minnesota Pollution Control Agency (MPCA). The markets in this database accept large (commercial) quantities of materials.

**Government Publication Date: Nov 8, 2018**

**Historical Leaking Underground Storage Tanks:**

**HIST LUST**

A list of leaking underground storage tanks (LUSTs) in the tanks database maintained by the Minnesota Pollution Control Agency (MPCA) up until Nov 01, 2016.

**Government Publication Date: Nov 1, 2016**

**Deleted Leaking Underground Storage Tanks:**

**DEL LUST**

A list of leaking underground storage tanks that are often deleted for various reasons. Deletion occurs primarily due to a duplication, or that the source was determined to not be from a tank. This list was provided by Minnesota Pollution Control Agency.

**Government Publication Date: Jan 5, 2016**

**Historical Leaking Aboveground Storage Tanks:**

**HIST LAST**

A list of leaking aboveground storage tanks (LASTs) in the tanks database maintained by the Minnesota Pollution Control Agency (MPCA) up until Nov 01, 2016.

**Government Publication Date: Nov 1, 2016**

**Historical Leak Sites:**

**HIST LEAKSITES**

A list of leak sites that were neither determined as aboveground nor underground in the tanks database maintained by the Minnesota Pollution Control Agency (MPCA) up until Nov 01, 2016.

**Government Publication Date: Nov 1, 2016**

**MPCA Remediation Leak Sites:**

**LST REM SITE**

A list of leak sites in which Minnesota Pollution Control Agency (MPCA) is involved in remediation activities, this list is published by MPCA.

**Government Publication Date: Mar 1, 2022**

**MPCA Tank Incidents:**

**LST INCIDENT**

A list of leaking and registered tank sites in Minnesota that includes locations, details of tank installation and construction, and installed safety measures. This list is provided by Minnesota Pollution Control Agency (MPCA).

**Government Publication Date: Mar 1, 2022**

**Delisted Leaking Storage Tanks:**

**DELISTED LST**

This database contains a list of closed leaking storage tank sites that were removed from the Minnesota Pollution Control Agency (MPCA).

**Government Publication Date: Mar 1, 2022**

**Underground Storage Tanks:**

**UST**

In Minnesota, there are about 18,000 regulated underground storage tanks (USTs) currently in use. The Underground Storage Tank Program in the Minnesota Pollution Control Agency (MPCA) was created to help prevent contamination caused by leaking tanks. This is a list that contains all regulated USTs. This data made available by The Minnesota Pollution Control Agency (MPCA).

**Government Publication Date: Mar 1, 2022**

**Minnesota Above Ground Storage Tanks:**

**AST**

There are more than 20,000 regulated above-ground storage tanks (ASTs) currently in use across Minnesota. Most tanks located above ground containing liquid substances (i.e., not gaseous or solid at ambient temperature and pressure) are subject to the Minnesota Pollution Control Agency's (MPCA) rules for design and operation of ASTs. This list contains ASTs regulated by MPCA. This data made available by Minnesota Pollution Control Agency (MPCA).

**Government Publication Date: Mar 1, 2022**

**Tank Sites:**

HIST TANK

A list of tank sites not included in AST or UST, this list maintained by the Minnesota Pollution Control Agency (MPCA) up until Dec 30, 2016.

**Government Publication Date: Dec 30, 2016**

**Delisted Storage Tanks:**

DELISTED TANK

This database contains a list of storage tank sites that were removed from the Minnesota Pollution Control Agency (MPCA).

**Government Publication Date: Mar 1, 2022**

**Sites with Institutional Control Events:**

INST

A list made available by the Minnesota Pollution Control Agency (MPCA) consisting of remediation sites that have various institutional controls in place.

**Government Publication Date: Feb 14, 2022**

**Agricultural Contingency Sites Boundaries:**

AG CONTINGENCY

The Minnesota Department of Agriculture (MDA) Incident Response Unit (IRU) is the state lead agency for the investigation and remediation of incidents involving agricultural chemicals (pesticides and fertilizer). This MDA IRU database includes sites with a soil or ground water contingency, deed restriction, local ordinance, restrictive covenant or deed affidavit in place. The accuracy of the boundaries of these sites can be variable - in most cases, the site boundaries should be considered as only representing the vicinity of the soil or ground water contingency area or plume.

**Government Publication Date: Feb 22, 2022**

**Petroleum Brownfields Program Sites:**

BROWNFIELDS

The Minnesota Pollution Control Agency (MPCA)'s Petroleum Brownfields Program handles petroleum contamination under the Petroleum Tank Release Cleanup Act (Minnesota Statutes § 115C). This data made available by The Minnesota Pollution Control Agency (MPCA).

**Government Publication Date: Mar 1, 2022**

**Voluntary Investigation and Cleanup Program List:**

VIC

The Minnesota Pollution Control Agency's (MPCA) Brownfield Program consists of an integrated program called the Voluntary Investigation and Cleanup (VIC) Program. This program handles hazardous substance contamination under Minnesota's Environmental Response and Liability Act (Minnesota Statutes § 115B). This database made available by Minnesota Pollution Control Agency (MPCA).

**Government Publication Date: Mar 1, 2022**

**Potential Voluntary Investigation and Cleanup Program Sites:**

POTENTIAL VIC

This listing of Potential Voluntary Investigation and Cleanup Program sites is provided by the Minnesota Pollution Control Agency (MPCA). These potential sites have not yet entered into the VIC Program until an application has been received at the MPCA.

**Government Publication Date: Apr 22, 2016**

**MPCA Agency Interests:**

MPCA AI

Facility, site and project locations from the Minnesota Pollution Control Agency's enterprise database, representing locations associated with waste water, storm water, hazardous waste, feedlot, solid waste, tanks, remediation, and other agency programs. Includes records from "What's In My Neighborhood Sites".

**Government Publication Date: Sep 25, 2021**

**Tribal**

**Leaking Underground Storage Tanks on Indian Lands:**

INDIAN LUST

LUSTs on Tribal/Indian Lands in Region 5, which includes Michigan, Minnesota, and Wisconsin.

**Government Publication Date: Oct 12, 2021**

**Underground Storage Tanks (USTs) on Indian Lands:**

INDIAN UST

USTs on Tribal/Indian Lands in Region 5, which includes Michigan, Minnesota, and Wisconsin.

**Government Publication Date: Oct 12, 2021**

**Delisted Tribal Leaking Storage Tanks:**

[DELISTED ILST](#)

Leaking Underground Storage Tank facilities which have been removed from the Regional Tribal LUST lists made available by the EPA.

**Government Publication Date: Oct 12, 2021**

**Delisted Tribal Underground Storage Tanks:**

[DELISTED IUST](#)

Underground Storage Tank facilities which have been removed from the Regional Tribal UST lists made available by the EPA.

**Government Publication Date: Oct 13, 2021**

**County**

**No County standard environmental record sources available for this State.**

**Additional Environmental Record Sources**

**Federal**

**Facility Registry Service/Facility Index:**

[FINDS/FRS](#)

The Facility Registry Service (FRS) is a centrally managed database that identifies facilities, sites, or places subject to environmental regulations or of environmental interest. FRS creates high-quality, accurate, and authoritative facility identification records through rigorous verification and management procedures that incorporate information from program national systems, state master facility records, and data collected from EPA's Central Data Exchange registrations and data management personnel. This list is made available by the Environmental Protection Agency (US EPA).

**Government Publication Date: Nov 2, 2020**

**Toxics Release Inventory (TRI) Program:**

[TRIS](#)

The EPA's Toxics Release Inventory (TRI) is a database containing data on disposal or other releases of over 650 toxic chemicals from thousands of U.S. facilities and information about how facilities manage those chemicals through recycling, energy recovery, and treatment. One of TRI's primary purposes is to inform communities about toxic chemical releases to the environment.

**Government Publication Date: Aug 24, 2021**

**Perfluorinated Alkyl Substances (PFAS) Releases:**

[PFAS TRI](#)

List of Toxics Release Inventory (TRI) facilities at which the reported chemical is a Per- or polyfluorinated alkyl substance (PFAS) included in the Environmental Protection Agency (EPA)'s consolidated PFAS Master List of PFAS Substances. The EPA's Toxics Release Inventory (TRI) is a database containing data on disposal or other releases of over 650 toxic chemicals from thousands of U.S. facilities and information about how facilities manage those chemicals through recycling, energy recovery, and treatment.

**Government Publication Date: Aug 24, 2021**

**PFOA/PFOS Contaminated Sites:**

[PFAS NPL](#)

List of sites where PFOA or PFOS contaminants have been found in drinking water or soil. Made available by the Federal Environmental Protection Agency (EPA).

**Government Publication Date: Jan 11, 2022**

**SSEHRI PFAS Contamination Sites:**

[PFAS SSEHRI](#)

This PFAS Contamination Site Tracker database is compiled by the Social Science Environmental Health Research Institute (SSEHRI) at Northeastern University. According to the SSEHRI, the database records qualitative and quantitative data from each known site of PFAS contamination, including timeline of discovery, sources, levels, health impacts, community response, and government response. The goal of this database is to compile information and support public understanding of the rapidly unfolding issue of PFAS contamination. All data presented was extracted from government websites, news articles, or publicly available documents, and this is cited in the tracker. Disclaimer: The source conveys this database undergoes regular updates as new information becomes available, some sites may be missing and/or contain information that is incorrect or outdated, as well as their information represents all contamination sites SSEHRI is aware of, not all possible contamination sites. This data is not intended to be used for legal purposes. Limited location details are available with this data. Access the following for the most current informations <https://pfasproject.com/pfas-contamination-site-tracker/>

**Government Publication Date: Dec 12, 2019**

**Perfluorinated Alkyl Substances (PFAS) Water Quality:**

[PFAS WATER](#)

The Water Quality Portal (WQP) is a cooperative service sponsored by the United States Geological Survey (USGS), the Environmental Protection Agency (EPA), and the National Water Quality Monitoring Council (NWQMC). This listing includes records from the Water Quality Portal where the characteristic (environmental measurement) is in the Environmental Protection Agency (EPA)'s consolidated PFAS Master List of PFAS Substances.

**Government Publication Date: Jul 20, 2020**

**Hazardous Materials Information Reporting System:**

HMIRS

US DOT - Department of Transportation Pipeline and Hazardous Materials Safety Administration (PHMSA) Incidents Reports Database taken from Hazmat Intelligence Portal, U.S. Department of Transportation.

**Government Publication Date: Sep 1, 2020**

**National Clandestine Drug Labs:**

NCDL

The U.S. Department of Justice ("the Department") provides this data as a public service. It contains addresses of some locations where law enforcement agencies reported they found chemicals or other items that indicated the presence of either clandestine drug laboratories or dumpsites. In most cases, the source of the entries is not the Department, and the Department has not verified the entry and does not guarantee its accuracy.

**Government Publication Date: Nov 22, 2021**

**Toxic Substances Control Act:**

TSCA

The Environmental Protection Agency (EPA) is amending the Toxic Substances Control Act (TSCA) section 8(a) Inventory Update Reporting (IUR) rule and changing its name to the Chemical Data Reporting (CDR) rule.

The CDR enables EPA to collect and publish information on the manufacturing, processing, and use of commercial chemical substances and mixtures (referred to hereafter as chemical substances) on the TSCA Chemical Substance Inventory (TSCA Inventory). This includes current information on chemical substance production volumes, manufacturing sites, and how the chemical substances are used. This information helps the Agency determine whether people or the environment are potentially exposed to reported chemical substances. EPA publishes submitted CDR data that is not Confidential Business Information (CBI).

**Government Publication Date: Apr 11, 2019**

**Hist TSCA:**

HIST TSCA

The Environmental Protection Agency (EPA) is amending the Toxic Substances Control Act (TSCA) section 8(a) Inventory Update Reporting (IUR) rule and changing its name to the Chemical Data Reporting (CDR) rule.

The 2006 IUR data summary report includes information about chemicals manufactured or imported in quantities of 25,000 pounds or more at a single site during calendar year 2005. In addition to the basic manufacturing information collected in previous reporting cycles, the 2006 cycle is the first time EPA collected information to characterize exposure during manufacturing, processing and use of organic chemicals. The 2006 cycle also is the first time manufacturers of inorganic chemicals were required to report basic manufacturing information.

**Government Publication Date: Dec 31, 2006**

**FTTS Administrative Case Listing:**

FTTS ADMIN

An administrative case listing from the Federal Insecticide, Fungicide, & Rodenticide Act (FIFRA) and Toxic Substances Control Act (TSCA), together known as FTTS. This database was obtained from the Environmental Protection Agency's (EPA) National Compliance Database (NCDB). The FTTS and NCDB was shut down in 2006.

**Government Publication Date: Jan 19, 2007**

**FTTS Inspection Case Listing:**

FTTS INSP

An inspection case listing from the Federal Insecticide, Fungicide, & Rodenticide Act (FIFRA) and Toxic Substances Control Act (TSCA), together known as FTTS. This database was obtained from the Environmental Protection Agency's (EPA) National Compliance Database (NCDB). The FTTS and NCDB was shut down in 2006.

**Government Publication Date: Jan 19, 2007**

**Potentially Responsible Parties List:**

PRP

Early in the cleanup process, the Environmental Protection Agency (EPA) conducts a search to find the potentially responsible parties (PRPs). EPA looks for evidence to determine liability by matching wastes found at the site with parties that may have contributed wastes to the site.

**Government Publication Date: Mar 30, 2022**

**State Coalition for Remediation of Drycleaners Listing:**

SCRD DRYCLEANER

The State Coalition for Remediation of Drycleaners (SCRD) was established in 1998, with support from the U.S. Environmental Protection Agency (EPA) Office of Superfund Remediation and Technology Innovation. Coalition members are states with mandated programs and funding for drycleaner site remediation. Current members are Alabama, Connecticut, Florida, Illinois, Kansas, Minnesota, Missouri, North Carolina, Oregon, South Carolina, Tennessee, Texas, and Wisconsin.

**Government Publication Date: Nov 08, 2017**

**Integrated Compliance Information System (ICIS):**

ICIS

The Integrated Compliance Information System (ICIS) is a system that provides information for the Federal Enforcement and Compliance (FE&C) and the National Pollutant Discharge Elimination System (NPDES) programs. The FE&C component supports the Environmental Protection Agency's (EPA) Civil Enforcement and Compliance program activities. These activities include Compliance Assistance, Compliance Monitoring and Enforcement. The NPDES program supports tracking of NPDES permits, limits, discharge monitoring data and other program reports.

**Government Publication Date: Oct 14, 2021**

**Drycleaner Facilities:**

FED DRYCLEANERS

A list of drycleaner facilities from Enforcement and Compliance History Online (ECHO) online search. The Environmental Protection Agency (EPA) tracks facilities that possess NAIC and SIC codes that classify businesses as drycleaner establishments.

**Government Publication Date: May 5, 2021**

**Delisted Drycleaner Facilities:**

DELISTED FED DRY

List of sites removed from the list of Drycleaner Facilities (sites in the EPA's Integrated Compliance Information System (ICIS) with NAIC or SIC codes identifying the business as a drycleaner establishment).

**Government Publication Date: May 5, 2021**

**Formerly Used Defense Sites:**

FUDS

Formerly Used Defense Sites (FUDS) are properties that were formerly owned by, leased to, or otherwise possessed by and under the jurisdiction of the Secretary of Defense prior to October 1986, where the Department of Defense (DoD) is responsible for an environmental restoration. This list is published by the U.S. Army Corps of Engineers.

**Government Publication Date: May 26, 2021**

**Former Military Nike Missile Sites:**

FORMER NIKE

This information was taken from report DRXTH-AS-IA-83A016 (Historical Overview of the Nike Missile System, 12/1984) which was performed by Environmental Science and Engineering, Inc. for the U.S. Army Toxic and Hazardous Materials Agency Assessment Division. The Nike system was deployed between 1954 and the mid-1970's. Among the substances used or stored on Nike sites were liquid missile fuel (JP-4); starter fluids (UDKH, aniline, and furfuryl alcohol); oxidizer (IRFNA); hydrocarbons (motor oil, hydraulic fluid, diesel fuel, gasoline, heating oil); solvents (carbon tetrachloride, trichloroethylene, trichloroethane, stoddard solvent); and battery electrolyte. The quantities of material a disposed of and procedures for disposal are not documented in published reports. Virtually all information concerning the potential for contamination at Nike sites is confined to personnel who were assigned to Nike sites. During deactivation most hardware was shipped to depot-level supply points. There were reportedly instances where excess materials were disposed of on or near the site itself at closure. There was reportedly no routine site decontamination.

**Government Publication Date: Dec 2, 1984**

**PHMSA Pipeline Safety Flagged Incidents:**

PIPELINE INCIDENT

A list of flagged pipeline incidents made available by the U.S. Department of Transportation (US DOT) Pipeline and Hazardous Materials Safety Administration (PHMSA). PHMSA regulations require incident and accident reports for five different pipeline system types.

**Government Publication Date: Jul 7, 2020**

**Material Licensing Tracking System (MLTS):**

MLTS

A list of sites that store radioactive material subject to the Nuclear Regulatory Commission (NRC) licensing requirements. This list is maintained by the NRC. As of September 2016, the NRC no longer releases location information for sites. Site locations were last received in July 2016.

**Government Publication Date: May 11, 2021**

**Historic Material Licensing Tracking System (MLTS) sites:**

HIST MLTS

A historic list of sites that have inactive licenses and/or removed from the Material Licensing Tracking System (MLTS). In some cases, a site is removed from the MLTS when the state becomes an "Agreement State". An Agreement State is a State that has signed an agreement with the Nuclear Regulatory Commission (NRC) authorizing the State to regulate certain uses of radioactive materials within the State.

**Government Publication Date: Jan 31, 2010**

**Mines Master Index File:**

MINES

The Master Index File (MIF) contains mine identification numbers issued by the Department of Labor Mine Safety and Health Administration (MSHA) for mines active or opened since 1971. Note that addresses may or may not correspond with the physical location of the mine itself.

**Government Publication Date: Nov 2, 2021**

**Surface Mining Control and Reclamation Act Sites:**

SMCRA

An inventory of land and water impacted by past mining (primarily coal mining) is maintained by the Office of Surface Mining Reclamation and Enforcement (OSMRE) to provide information needed to implement the Surface Mining Control and Reclamation Act of 1977 (SMCRA). The inventory contains information on the location, type, and extent of Abandoned Mine Land (AML) impacts, as well as information on the cost associated with the reclamation of those problems. The inventory is based upon field surveys by State, Tribal, and OSMRE program officials. It is dynamic to the extent that it is modified as new problems are identified and existing problems are reclaimed.

**Government Publication Date: Dec 18, 2020**

**Mineral Resource Data System:**

**MRDS**

The Mineral Resource Data System (MRDS) is a collection of reports describing metallic and nonmetallic mineral resources throughout the world. Included are deposit name, location, commodity, deposit description, geologic characteristics, production, reserves, resources, and references. This database contains the records previously provided in the Mineral Resource Data System (MRDS) of USGS and the Mineral Availability System/Mineral Industry Locator System (MAS/MILS) originated in the U.S. Bureau of Mines, which is now part of USGS. The USGS has ceased systematic updates of the MRDS database with their focus more recently on deposits of critical minerals while providing a well-documented baseline of historical mine locations from USGS topographic maps.

**Government Publication Date: Mar 15, 2016**

**Uranium Mill Tailings Radiation Control Act Sites:**

**URANIUM**

The Legacy Management Office of the Department of Energy (DOE) manages radioactive and chemical waste, environmental contamination, and hazardous material at over 100 sites across the U.S. The L.M. Office manages this database of sites registered under the Uranium Mill Tailings Control Act (UMTRCA).

**Government Publication Date: Mar 4, 2017**

**Alternative Fueling Stations:**

**ALT FUELS**

List of alternative fueling stations made available by the US Department of Energy's Office of Energy Efficiency & Renewable Energy. Includes Biodiesel stations, Ethanol (E85) stations, Liquefied Petroleum Gas (Propane) stations, Ethanol (E85) stations, Natural Gas stations, Hydrogen stations, and Electric Vehicle Supply Equipment (EVSE). The National Renewable Energy Laboratory (NREL) obtains information about new stations from trade media, Clean Cities coordinators, a Submit New Station form on the Station Locator website, and through collaborating with infrastructure equipment and fuel providers, original equipment manufacturers (OEMs), and industry groups.

**Government Publication Date: Dec 21, 2021**

**Superfunds Consent Decrees:**

**CONSENT DECREES**

A list of Superfund consent decrees made available by the Department of Justice, Environment & Natural Resources Division (ENRD).

**Government Publication Date: Sep 30, 2018**

**Registered Pesticide Establishments:**

**SSTS**

List of active EPA-registered foreign and domestic pesticide-producing and device-producing establishments based on data from the Section Seven Tracking System (SSTS). The Federal Insecticide, Fungicide, and Rodenticide Act (FIFRA) Section 7 requires that facilities producing pesticides, active ingredients, or devices be registered. The list of establishments is made available by the EPA.

**Government Publication Date: Apr 13, 2021**

**Polychlorinated Biphenyl (PCB) Notifiers:**

**PCB**

Facilities included in the national list of facilities that have notified the United States Environmental Protection Agency (EPA) of Polychlorinated Biphenyl (PCB) activities. Any company or person storing, transporting or disposing of PCBs or conducting PCB research and development must notify the EPA and receive an identification number.

**Government Publication Date: Jan 20, 2022**

**State**

**Registered Dry Cleaning Facilities:**

**DRYCLEANERS**

The Minnesota Pollution Control Agency (MPCA) maintains this listing of registered dry cleaning facilities.

**Government Publication Date: Aug 20, 2019**

**Spills reported to the Pollution Control Agency:**

**SPILLS**

The Minn. Stat. §115.061, which has been in effect since 1969, describes the duty of people to notify the Minnesota Pollution Control Agency (MPCA) when spills occur. This is the list of spills reported to MPCA, and the list maintained by The Minnesota Pollution Control Agency (MPCA).

**Government Publication Date: Mar 1, 2022**

**Department of Agriculture Spills:**

[AG SPILLS](#)

The Minnesota Department of Agriculture Incident Response Unit is the regulatory authority of Agricultural Chemical (Ag-Chem) Incidents in Minnesota. This list contains pesticide and fertilizer incidents reported to the Response Unit. This data made available by The Minnesota Department of Agriculture, Incident Response Unit.

**Government Publication Date: Oct 15, 2021**

**Historic spills reported to the Pollution Control Agency:**

[HIST SPL](#)

The Minn. Stat. §115.061, which has been in effect since 1969, describes the duty of people to notify the Minnesota Pollution Control Agency (MPCA) when spills occur. This is the list of spills reported to MPCA, and maintained by The Minnesota Pollution Control Agency (MPCA). This list was maintained till 1 Nov 2016.

**Government Publication Date: Nov 1, 2016**

**PFAS in Groundwater Samples:**

[PFAS GW](#)

A list of sites from the Minnesota Groundwater Contamination Atlas where Per- and Polyfluoroalkyl Substances (PFAS) were found in groundwater samples. This list is made available by the Minnesota Pollution Control Agency.

**Government Publication Date: Nov 12, 2021**

**PFAS in Landfills:**

[PFAS LANDFILL](#)

A list of sites in the Closed Landfill Program where Per- or polyfluorinated alkyl substances (PFAS) have been detected. This list is made available by the Minnesota Pollution Control Agency (MPCA).

**Government Publication Date: Jul 30, 2020**

**Clandestine Drug Labs:**

[CDL](#)

The Methamphetamine Laboratory Program at the Minnesota Department of Health (MDH) works to protect human health by providing technical advice on the remediation of clandestine methamphetamine production laboratories (meth labs) and decontamination of property exposed to meth lab activities.

**Government Publication Date: Aug 23, 2021**

**Animal Feedlots:**

[FEEDLOTS](#)

The Minnesota Pollution Control Agency (MPCA) tracks locations of animal feedlot facilities. The locations of animal feedlots provide information and context to support decisions on animal health, land use, and maintaining environmental quality.

**Government Publication Date: Nov 25, 2021**

**Tier 2 Report:**

[TIER 2](#)

A list of Tier 2 Facilities in Minnesota. This list is provided by Minnesota Department of Public Safety overseen by the Division of Homeland Security and Emergency Management.

**Government Publication Date: May 5, 2020**

**Bulk Storage Permits:**

[BULK STORAGE](#)

The Minnesota Department of Agriculture's Licensing Information System (LIS) lists individuals or companies who hold licenses, certificates and/or permits required by state law and regulated by the Department. This database only contains those LIS licenses related to anhydrous ammonia storage facilities and bulk pesticide/ fertilizer storage facilities.

**Government Publication Date: Oct 26, 2021**

**Tribal**

**No Tribal additional environmental record sources available for this State.**

**County**

**No County additional environmental record sources available for this State.**

# Definitions

**Database Descriptions:** This section provides a detailed explanation for each database including: source, information available, time coverage, and acronyms used. They are listed in alphabetic order.

**Detail Report:** This is the section of the report which provides the most detail for each individual record. Records are summarized by location, starting with the project property followed by records in closest proximity.

**Distance:** The distance value is the distance between plotted points, not necessarily the distance between the sites' boundaries. All values are an approximation.

**Direction:** The direction value is the compass direction of the site in respect to the project property and/or center point of the report.

**Elevation:** The elevation value is taken from the location at which the records for the site address have been plotted. All values are an approximation. Source: Google Elevation API.

**Executive Summary:** This portion of the report is divided into 3 sections:

'Report Summary'- Displays a chart indicating how many records fall on the project property and, within the report search radii.

'Site Report Summary'-Project Property'- This section lists all the records which fall on the project property. For more details, see the 'Detail Report' section.

'Site Report Summary-Surrounding Properties'- This section summarizes all records on adjacent properties, listing them in order of proximity from the project property. For more details, see the 'Detail Report' section.

**Map Key:** The map key number is assigned according to closest proximity from the project property. Map Key numbers always start at #1. The project property will always have a map key of '1' if records are available. If there is a number in brackets beside the main number, this will indicate the number of records on that specific property. If there is no number in brackets, there is only one record for that property.

The symbol and colour used indicates 'elevation': the red inverted triangle will dictate 'ERIS Sites with Lower Elevation', the yellow triangle will dictate 'ERIS Sites with Higher Elevation' and the orange square will dictate 'ERIS Sites with Same Elevation.'

**Unplottables:** These are records that could not be mapped due to various reasons, including limited geographic information. These records may or may not be in your study area, and are included as reference.



# **APPENDIX C**

## **County Information**



PARCEL ID: 3411722110017

OWNER NAME: City Of Minnetonka

PARCEL ADDRESS: 5432 Rowland Rd, Minnetonka MN 55343

PARCEL AREA: 0.48 acres, 20,815 sq ft

A-T-B: Abstract

SALE PRICE: \$220,000

SALE DATA: 11/2000

SALE CODE: Excluded From Ratio Studies

ASSESSED 2021, PAYABLE 2022  
PROPERTY TYPE: Residential  
HOMESTEAD: Non-Homestead  
MARKET VALUE: \$0  
TAX TOTAL: \$600.57

ASSESSED 2022, PAYABLE 2023  
PROPERTY TYPE: Residential  
HOMESTEAD: Non-Homestead  
MARKET VALUE: \$0

**Comments:**

This data (i) is furnished 'AS IS' with no representation as to completeness or accuracy; (ii) is furnished with no warranty of any kind; and (iii) is not suitable for legal, engineering or surveying purposes. Hennepin County shall not be liable for any damage, injury or loss resulting from this data.

COPYRIGHT © HENNEPIN COUNTY 2022

# Parcel Data for Taxes Payable 2022

Property ID number:

**34-117-22-11-0017**

Address:

5432 ROWLAND RD

Municipality:

MINNETONKA

School district:

270

Watershed:

1

Sewer district:

Construction year:

1965

Owner name:

CITY OF MINNETONKA

Taxpayer name & address:

CITY OF MINNETONKA

14600 MINNETONKA BLVD

MINNETONKA MN 55345

## Sales information

Sales prices are reported as listed on the Certificate of Real Estate Value and are not warranted to represent arms-length transactions.

Sale date:

November, 2000

Sale price:

\$220,000

Transaction type:

## Tax parcel description

The following is the County Auditor's description of this tax parcel. It may not be the legal description on the most recent conveyance document recording ownership. Please refer to the legal description of this property on the public record when preparing legal documents for recording

Addition name:

"GIDEON PARK"

Lot:

014

Block:

Approximate parcel size:

NE125X138X145X178

Metes & Bounds: [Common abbreviations](#)

THAT PART OF LOT 14 LYING NELY

OF A LINE RUNNING FROM A PT IN

SELY LINE OF LOT 14 DIS 138 FT

SWLY FROM THE MOST ELY COR THEREOF  
TO A PT IN NWLY LINE OF SAID LOT  
DIS 178 35/100 FT SWLY FROM THE  
MOST NLY COR THEREOF  
Abstract or Torrens:  
ABSTRACT

## Value and tax summary for taxes payable 2022

Values established by assessor as of January 2, 2021

Estimated market value:  
Taxable market value:  
Total improvement amount:  
Total net tax:  
Total special assessments:  
\$600.57  
Solid waste fee:  
Total Tax:  
\$600.57

## Property information detail for taxes payable 2022

Values established by assessor as of January 2, 2021

### Values:

Land market:  
Building market:  
Machinery market:  
Total market:  
Qualifying improvements:  
Veterans exclusion:  
Homestead market value exclusion:

### Classifications:

Property type:  
RESIDENTIAL  
Homestead status:  
NON-HOMESTEAD  
Relative homestead:  
Agricultural  
Exempt status:



PARCEL ID: 3411722110022

OWNER NAME: City Of Minnetonka

PARCEL ADDRESS: 5501 Baker Rd, Minnetonka MN 55343

PARCEL AREA: 1.76 acres, 76,652 sq ft

A-T-B: Abstract

SALE PRICE: \$54,900

SALE DATA: 08/1977

SALE CODE:

ASSESSED 2021, PAYABLE 2022

PROPERTY TYPE: Residential

HOMESTEAD: Non-Homestead

MARKET VALUE: \$0

TAX TOTAL: \$0.00

ASSESSED 2022, PAYABLE 2023

PROPERTY TYPE: Residential

HOMESTEAD: Non-Homestead

MARKET VALUE: \$0

### Comments:

This data (i) is furnished 'AS IS' with no representation as to completeness or accuracy; (ii) is furnished with no warranty of any kind; and (iii) is not suitable for legal, engineering or surveying purposes. Hennepin County shall not be liable for any damage, injury or loss resulting from this data.

COPYRIGHT © HENNEPIN COUNTY 2022

# Parcel Data for Taxes Payable 2021

Property ID number:

**34-117-22-11-0022**

Address:

5501 BAKER RD

Municipality:

MINNETONKA

School district:

270

Watershed:

1

Sewer district:

Construction year:

1946

Owner name:

CITY OF MINNETONKA

Taxpayer name & address:

CITY OF MINNETONKA

14600 MINNETONKA BLVD

MINNETONKA MN 55345

## Sales information

Sales prices are reported as listed on the Certificate of Real Estate Value and are not warranted to represent arms-length transactions.

Sale date:

August, 1977

Sale price:

\$54,900

Transaction type:

## Tax parcel description

The following is the County Auditor's description of this tax parcel. It may not be the legal description on the most recent conveyance document recording ownership. Please refer to the legal description of this property on the public record when preparing legal documents for recording

Addition name:

"GIDEON PARK"

Lot:

Block:

Approximate parcel size:

IRREGULAR

Metes & Bounds: [Common abbreviations](#)

THAT PART OF LOT 2 BLK 7 BEAUTIFUL

AVONDALE AND OF LOTS 14 15 16 AND 17

GIDEON PARK LYING SWLY OF A LINE

RUNNING FROM A PT IN THE SELY LINE OF

LOT 14 GIDEON PARK DIS 138 FT SWLY  
FROM THE MOST ELY COR THEREOF TO A PT  
IN THE NWLY LINE OF LOT 2 BLK 7  
BEAUTIFUL AVONDALE DIS 163 6/10 FT  
SWLY FROM THE MOST NLY COR THEREOF  
EX ROAD AND EX HWY  
LOTS 14 15 16 AND 17  
Abstract or Torrens:  
ABSTRACT

## Value and tax summary for taxes payable 2021

Values established by assessor as of January 2, 2020

Estimated market value:  
Taxable market value:  
Total improvement amount:  
Total net tax:  
Total special assessments:  
Solid waste fee:  
Total Tax:

## Property information detail for taxes payable 2021

Values established by assessor as of January 2, 2020

### Values:

Land market:  
Building market:  
Machinery market:  
Total market:  
Qualifying improvements:  
Veterans exclusion:  
Homestead market value exclusion:

### Classifications:

Property type:  
RESIDENTIAL  
Homestead status:  
NON-HOMESTEAD  
Relative homestead:  
Agricultural  
Exempt status:

# **APPENDIX D**

## **Aerial Photographs**





Site boundaries shown in red are approximate

5432 Rowland Road and 5501 Baker Rd  
Minnetonka, MN



**2016**

HIG Project # 2062640

Client Project #

Approximate Scale 1: 2,400 (1"=200')

[www.historicalinfo.com](http://www.historicalinfo.com)





Site boundaries shown in red are approximate

5432 Rowland Road and 5501 Baker Rd  
Minnetonka, MN



**2012**

HIG Project # 2062640

Client Project #

Approximate Scale 1: 2,400 (1"=200')

[www.historicalinfo.com](http://www.historicalinfo.com)





Site boundaries shown in red are approximate

5432 Rowland Road and 5501 Baker Rd  
Minnetonka, MN



**2009**

HIG Project # 2062640

Client Project #

Approximate Scale 1: 2,400 (1"=200')

[www.historicalinfo.com](http://www.historicalinfo.com)





Site boundaries shown in red are approximate

5432 Rowland Road and 5501 Baker Rd  
Minnetonka, MN



**2004**

HIG Project # 2062640

Client Project #

Approximate Scale 1: 2,400 (1"=200')

[www.historicalinfo.com](http://www.historicalinfo.com)





Site boundaries shown in red are approximate

5432 Rowland Road and 5501 Baker Rd  
Minnetonka, MN



**2000**


HIG Project # 2062640

Client Project #

Approximate Scale 1: 2,400 (1"=200')

[www.historicalinfo.com](http://www.historicalinfo.com)





Site boundaries shown in red are approximate

5432 Rowland Road and 5501 Baker Rd  
Minnetonka, MN



**1994**

HIG Project # 2062640

Client Project #

Approximate Scale 1: 2,400 (1"=200')

[www.historicalinfo.com](http://www.historicalinfo.com)





Site boundaries shown in red are approximate

5432 Rowland Road and 5501 Baker Rd  
Minnetonka, MN



**1987**

HIG Project # 2062640

Client Project #

Approximate Scale 1: 2,400 (1"=200')

[www.historicalinfo.com](http://www.historicalinfo.com)





Site boundaries shown in red are approximate

5432 Rowland Road and 5501 Baker Rd  
Minnetonka, MN



**1984**

HIG Project # 2062640

Client Project #

Approximate Scale 1: 2,400 (1"=200')

[www.historicalinfo.com](http://www.historicalinfo.com)







Site boundaries shown in red are approximate

5432 Rowland Road and 5501 Baker Rd  
Minnetonka, MN



**1978**

HIG Project # 2062640

Client Project #

Approximate Scale 1: 2,400 (1"=200')

[www.historicalinfo.com](http://www.historicalinfo.com)





Site boundaries shown in red are approximate

5432 Rowland Road and 5501 Baker Rd  
Minnetonka, MN



**1974**

HIG Project # 2062640

Client Project #

Approximate Scale 1: 2,400 (1"=200')

[www.historicalinfo.com](http://www.historicalinfo.com)





Site boundaries shown in red are approximate

5432 Rowland Road and 5501 Baker Rd  
Minnetonka, MN



**1971**

HIG Project # 2062640

Client Project #

Approximate Scale 1: 2,400 (1"=200')

[www.historicalinfo.com](http://www.historicalinfo.com)





Site boundaries shown in red are approximate

5432 Rowland Road and 5501 Baker Rd  
Minnetonka, MN



**1967**

HIG Project # 2062640

Client Project #

Approximate Scale 1: 2,400 (1"=200')

[www.historicalinfo.com](http://www.historicalinfo.com)





Site boundaries shown in red are approximate

5432 Rowland Road and 5501 Baker Rd  
Minnetonka, MN



**1966**

HIG Project # 2062640

Client Project #

Approximate Scale 1: 2,400 (1"=200')

[www.historicalinfo.com](http://www.historicalinfo.com)





Site boundaries shown in red are approximate

5432 Rowland Road and 5501 Baker Rd  
Minnetonka, MN



**1960**

HIG Project # 2062640

Client Project #

Approximate Scale 1: 2,400 (1"=200')

[www.historicalinfo.com](http://www.historicalinfo.com)





Site boundaries shown in red are approximate

5432 Rowland Road and 5501 Baker Rd  
Minnetonka, MN



**1956**

HIG Project # 2062640

Client Project #

Approximate Scale 1: 2,400 (1"=200')

[www.historicalinfo.com](http://www.historicalinfo.com)





Site boundaries shown in red are approximate

5432 Rowland Road and 5501 Baker Rd  
Minnetonka, MN



**1951**

HIG Project # 2062640

Client Project #

Approximate Scale 1: 2,400 (1"=200')

[www.historicalinfo.com](http://www.historicalinfo.com)







Site boundaries shown in red are approximate

5432 Rowland Road and 5501 Baker Rd  
Minnetonka, MN



**1947**

HIG Project # 2062640

Client Project #

Approximate Scale 1: 2,400 (1"=200')

[www.historicalinfo.com](http://www.historicalinfo.com)





Site boundaries shown in red are approximate

5432 Rowland Road and 5501 Baker Rd  
Minnetonka, MN



**1940**

HIG Project # 2062640

Client Project #

Approximate Scale 1: 2,400 (1"=200')

[www.historicalinfo.com](http://www.historicalinfo.com)





Site boundaries shown in red are approximate

5432 Rowland Road and 5501 Baker Rd  
Minnetonka, MN



**1937**

HIG Project # 2062640

Client Project #

Approximate Scale 1: 2,400 (1"=200')

[www.historicalinfo.com](http://www.historicalinfo.com)



# **APPENDIX E**

## **City Directories**

NEW NEIGHBOR

ROSEWOOD LN Cont'd
EVERGREEN RD INTERSECTS
HOUSEHOLDS 3
ROSSWOOD LN (WAYZATA)-FROM 603
HARMONY CIR NORTH
\* ZIP CODE 55391 CAR-RT C010
625 Griffin Sarah / (952-923-2261)
Steinbach Darik C / (957)
635 Seeland Anders M & Elizabeth D / (193)
(1957)
641 Hoefker Troy D & Lori / (957)
659 Ackmann Jared / (959)
.....952-737-1897
Ackmann Amanda .....952-737-1897
Smith Max / (954)
665 Holte Thomas R & Stephanie L / (25)
(1956)

HOUSEHOLDS 7

ROUND LAKE RD (EDEN PRAIRIE)
+ CARNELIAN LN CONTINUOUS
\* ZIP CODE 55346 CAR-RT C007

17100 Korus Michael F & Katherine A / (98)
(1983)
17111 Rezac Kathleen S / (21) = (1985)
Rezac Julie A
17117 Freed Judson M & Jennifer M / (13) =
(1983) .....952-937-5165
17123 Green Rosetti / (13) = (1988)
17129 Miller Chad N & Sally M / (9) = (1983)
17135 Emmett Jason T / (9) = (1988)
.....952-937-2071
Jason Emmett /
17140 Dorobantu Mihai / (12) = (1983)
Singhatwadia Neelam / (9) = (1983)
Singhatwadia Basant
17146 Purdham Friend / (9) = (1983)
.....952-937-6236
Purdham Maryruth .....952-937-6236
17152 Hudson Jesse R & Amy / (9) = (1983)
17158 No Current Listing
17164 Ekholm Paul W & Jean D / (25) = (1988)
.....952-937-2313
17165 Zent Earl E & Cheryl A / (9) = (1982)
17195 Shields Anthony K & Patricia M / (2)
= (1982)
17196 Bergen William J / (17) = (1981)
Bergen Kerry L
Miller Kerry L / (13) = (1988)
17228 Anderson Andrew R / (32) = (1982)
.....952-934-7563
Flynn Mary O / (9) = (1982)
.....952-934-7563
17229 Manzey Bruce L & Nancy J / (30) =
(1982)
17235 Burns Lynn A / (9) = (1983)
.....952-937-2238
17241 McCarthy Patrick K & Therese M / (7)
= (1983) .....952-949-1072
17247 Anderson Michael D / (32) = (1981)
Anderson Nathan M .....952-934-7916
Demark Kathryn M / (12) = (1988)
17253 Rasmussen Shawn / (2) = (1983)
17259 No Current Listing
17260 Hamersley Cynthia M / (11) = (1988)
.....952-937-6173
17266 Nielsen Jacqueline R / (9) = (1988)
17272 Matlock William D & Mary K / (38) =
(1981) .....952-937-2465
17278 Rheault Richard J & Paula T / (2) =
(1984) .....952-934-6140
17284 Hively Charles W & Sarah S / (9) =
(1982) .....952-937-2930
17290 Johnson Stephen J & Susan M / (16)
= (1983) .....952-937-5485
17291 Olson-Thomsen Margaret K / (17) =
(1987) .....952-934-8958
17323 Geiser Steven J & Ronda D / (33) =
(1983) .....952-934-7009

+ HERITAGE RD INTERSECTS
HOUSEHOLDS 34

ROWLAND RD (EDEN PRAIRIE)-FROM 6601
GOLDEN RIDGE DR
\* ZIP CODE 55344 CAR-RT C003
6301 Enebo Daniel J / (14) = (1998)
.....952-829-8847
+ ORCHARD HL ENDS
6475 Holasek Dean A & Mary A / (9) = (1969)
.....952-941-1163
6505 No Current Listing
+ FALLBROOK RD INTERSECTS
6517 Borucki James C / (2) = (1895)
6521 ACKERMAN CONCEPTS LLC business
serv .....612-396-6521
Ackerman Joel M & Karen L / (2) = (1994)
6525 Kallal Peter S & Sarah / (9) = (1993)
6527 Scept James A & Beth L / (9) = (2002)
.....952-582-1062
6529 Guyette Steven R & Sandra / (2) =
(1989)
6533 Quint-Kammerman Anna / (9) = (1990)
+ CHEROKEE TRL W ENDS
\* ZIP CODE 55344 CAR-RT C004
6800 HENNEPIN COUNTY-THREE RIVERS
parks / .....763-694-7764
6825 Ruzic Joseph J / (14) = (1915)
.....952-944-1530
6839 Strzyk Joseph E & Tracy A / (9) =
+ OLD SHADY OAK RD ENDS
6889 PARAMETERS nonclassified
establishments / .....952-903-5293
100 MARGARET A CARGILL
FOUNDATION foundation /
.....952-223-8159

+ SHADY OAK RD INTERSECTS
BUSINESSES 4 HOUSEHOLDS 11

ROWLAND RD (HOPKINS)
\* ZIP CODE 55343 CAR-RT C014

ROWLAND RD Cont'd
5400 Hornbuckle Heather N / (9) = (1970)
5416 Campbell Charlotte / (9) = (1970)
Lietzau Lance / (9) = (1958)
5417 Cornelius Andrew / (9) = (1970)
Cornelius Mary
5424 Dooley Mary / (9) = (1970)
.....952-934-1070
Ertlin Laura E / (9) = (1970)
5425 Ottmar Jana / (9) = (1970)
5429 England Justin T / (13) = (1975)
5432 Karg Amber / (9) = (1970)
5433 Timm Gregory K & Beth G / (10) =
(1963) .....952-829-7128
5441 Hilsen Andrea M / (22) = (1988)
5443 No Current Listing
5447 Jeffy Amanda / (9) = (1970)
5449 Dixon Theresa F / (13) = (1988)
.....952-931-0614
5451 Peterson Lori B / (20) = (1988)
5453 Hoover Kelly M / (9) = (1988)
5455 Ericson John T / (9) = (1970)
Hoke Grace O / (21) = (1988)
.....952-657-5833
5457 Ringling Ronna R / (9) = (1970)
5459 No Current Listing
5463 Thomas Daniel R / (4) = (1970)
5465 Angotti Chelsea = (1970)
5467 Tyulyandina Olga / (9) = (1988)
Tyulyandina Yelena
5469 Ferguson Amanda / (9) = (1970)
.....952-937-2071
Koullapis Amy / (9) = (1970)
5471 Grosclaude Andres / (9) = (1970)
.....952-937-2071
Skinner Paula I = (1970)
5473 Odowd Teresa J / (23) = (1988)
Odowd Tracey
5475 Barrett Juanita M & Joseph A / (9) =
(1970)
5477 Craig Margaret L / (10) = (1988)
5479 - 5481 No Current Listing (2 Hses)
5483 Schindler Kelli J / (9) = (1970)
5520 Cramer Angela / (9) = (1970)
5522 Podritz Courtney / (9) = (1970)
5524 Lynch Jack M & Muriel F / (9) = (1970)
5526 Fewer Barbara B / (13) = (1986)
Fewer Katherine
5528 Kutter David L / (9) = (1970)
.....952-935-5426
Milstein Michelle F & Michel / (13) =
(1984) .....952-935-5426
5530 Fox Thomas C / (11) = (1970)
5532 Carruthers Rory / (9) = (1970)
5534 Lovell Robin G / (12) = (1986)
Lovell Amy M
5536 Crouch Jeffrey G & Kim E / (9) = (1970)
5538 Zaberit Kirk D / (12) = (1982)
5542 Partani S / (9) = (1970)
5544 Sukow Sherry L / (9) = (1982)
5546 Barcol Gerald E / (9) = (1982)
Barcol Deborah H
5549 Schubert Adam J & Robyn N / (10) =
(1982)
5550 Brock Amy J & Artemus / (22) = (1982)
5552 Swanson Bruce A / (2) = (1981)
.....952-938-7866
Swanson Sean C .....952-938-7866
5554 Longtin Ann M / (2) = (1981)
.....952-941-3155
5600 170 Brinkhouse Angie /
170 Buesing Tony /
170 Busch Jay /
170 MEDIASPACE SOLUTIONS media
buying serv / .....612-253-3900
170 Styr Brian /
170 TAYLOR-WHARTON INTL LLC tanks-
mfrs .....952-564-2045
205 DIGITAL BIO METRICS nonclassified
establishments / .....952-932-0888
205 MOTT-A XEROX CO copying/
duplicating mach/supl / .....952-252-6200
205 Schmitt Brian / (9)
205 ZYGA TECHNOLOGY INC
laboratories .....952-698-9942
220 IDEAL SYSTEM SOLUTIONS INC
internet serv / .....763-425-8163
250 OSPREY MEDICAL INC clinics /
.....952-955-8230
5610 BOSE CORP electronic equip/supl-retail /
.....952-278-3070
120 SIMPLY CONNECT nonclassified
establishments / .....844-666-3038
130 ELDERMARK SENIOR HOUSING
SFTWR computer software /
.....952-931-9660
145 M R INSTRUMENTS INC physicians
& surgeons equip / .....952-746-1435
150 CREATIVE VISION TECH INC
conignment shops / .....763-447-6307
160 ADAPT INC data processing serv /
.....952-939-0538
160 Donovan Charity / (9)
160 Gaubauer Charity / (9)
5617 OLD APOSTOLIC LUTHERAN CHURCH
churches / .....952-930-0957
5709 AT HOME APARTMENTS apartments /
.....952-513-7664
102 Ahmed Mustafa /
105 No Current Listing
128 Voss Kerby /
128 Hibben Malinda / (2)
131 Brand Beverly J /
134 Weydaer Greta J /
135 No Current Listing
137 Morshare Linda J /
201 Hanson Royd L & Megan / (9)
202 Robinson Robridick H & Andrea /
207 Sakaloussi Andrei
211 Lonneman Mike / (9)
212 Mueller Judy K /
213 Sullivan Kathleen R /
214 Eiden Anne C /
217 Krommacker Shelby /
219 Hughes Donald R Jr /

ROWLAND RD Cont'd
219 Hughes Ian R /
219 Whitson Stacy L /
222 Minkel Karl D /
224 Montalvo Felix & Hannah /
227 Balken Jason /
234 Habu Benson /
235 Shink Jeremy /
238 Guduru Saijaya /
303 No Current Listing
304 Fleming Kuwana / (9)
305 Pester Bradley J /
308 Boswell Amy /
310 Gramm Erika /
312 Chalupsky Megan /
313 Goodman Jill M / (2)
314 Maloney Blyk M /
315 Harrington Robert A /
315 Harrington April
322 Benowitz Randy
324 No Current Listing
328 Crow Ashley /
331 Evans Charles / (2)
333 Griffin Charles /
337 Knight Scott R /
339 Schelpier Molly /
339 Crow Douglas A /
403 Alderman Ian M /
403 Alderman Malerie
404 Griffintinegen Emily D /
405 Kurtz-Nevean D /
408 Clarke Andrew /
410 Maerz Kyle W /
411 Schwartz Lauren E /
413 Ekola John D /
414 No Current Listing
415 Ripley Connor /
417 Borecky Ryan /
422 Peterson Bret /
422 SCHIELD DEBORAH phys therapists
.....952-897-3994
424 No Current Listing
427 Grandell Jeffrey K / (9)
428 Matveychuk Yegor /
431 Leuthold Spencer
433 Boldt Benjamin /
439 Linner Laura /
439 Vennerstrom Michael /
439 Vennerstrom Annmarie
5817 No Current Listing
5833 Standke Robert A & Frances M / (9) =
(1956) .....952-933-3673
5900 Kuettel David / (1) = (1988)
NESBIT AGENCIES insurance /
.....952-238-9787
5901 Malotky Catherine A / (9) = (1988)
\* ZIP CODE 55343 CAR-RT C015
5985 101 Cullen Carleton L & Helen A / (9) =
(1985) .....952-935-5148
102 Griffin Angela K & Gerald / (14) =
(1985) .....952-935-1464
103 Huhn Andrea / (1)
104 Rose Barbara A / (9) = (1995)
.....952-912-0971
105 Budd James M & Joann J / (9) =
(1995) .....952-933-1298
106 Porupsky Joyce / (9) = (1995)
.....952-938-1863
107 Wirtz Paul J & Nancy L / (9) = (1995)
.....952-933-4513
108 Frankfurt Amy K / (9) = (1995)
108 Morton Joseph T / (1) = (1995)
109 No Current Listing
110 Kholghi Behnam = (1988)
111 Forby Mary L / (16) .....952-545-8655
112 Hendon Daniel L & Ruby D / (9) =
(1995)
201 - 202 No Current Listing (2 Apts)
203 Lindman Marla D / (9) = (1995)
.....952-938-6518
204 No Current Listing
205 Wells Susan E & Scott / (2) = (1995)
.....952-938-0314
206 Groth Joyce M / (2) = (1995)
.....952-933-5923
207 Gibbons John W / (22) = (1995)
.....952-945-9618
208 Melby Harold D / (12) = (1995)
208 Roers Roland H / (9) = (1995)
208 Roers John R
208 Welch Jennifer R / (9)
209 May Harvey C & Elaine M / (2) =
(1995) .....952-933-4316
210 Brooks Leonard N / (2) = (1995)
.....952-932-4250
211 Sandler Michael & Elena O / (9) =
(1995) .....952-545-6523
212 Broich Cheryl L / (13) = (1995)
301 No Current Listing
302 Bruss Roger C & Janet / (2)
302 Johnson Kenneth / (9)
303 Nelson Marilyn J / (9) = (1995)
304 Aubrey Jill A / (9) = (1995)
305 Loughman Catherine D / (9)
306 Fox Rita L / (2) = (1995)
.....952-935-4004
307 Lohmann Beverly J / (14) = (1995)
.....952-938-2114
307 Lohmann Judd K .....952-938-2114
308 Stoms June C / (7)
309 Anderson Linda / (2)
310 Godin Edward E & Patricia A / (12) =
(1995) .....952-933-1946
311 Keller Heidi R / (14) = (1995)
312 No Current Listing

BUSINESSES 17 HOUSEHOLDS 161

ROWLAND RD (MINNETONKA)
\* ZIP CODE 55343 CAR-RT C015

ROWLAND RD Cont'd
6085 BRENWOOD CONDO ASSN
condominiums / .....952-933-3903
101 Lund Victoria / (9) = (1988)
102 Madsen Eroy E & Alta M / (2) =
(1988) .....952-935-5861
102 Segeisky Lucy / (9) = (1988)
103 Heffernan Sean A / (2) = (1988)
.....952-933-9085
104 Heffernan John A .....952-933-9085
104 Gleason Brysen /
104 Sukow Ellie E / (2) = (1988)
.....952-936-9449
104 Sukow Suzanne .....952-936-9449
105 Murray Leonard A Jr & Carol A / (9)
= (1988) .....952-935-0943
106 Remington Debra J & Michael O /
.....952-938-6103
107 - 108 No Current Listing (2 Apts)
109 Lutgen Jeanne F / (20) = (1988)
109 Lutgen Florence J
110 Wellens Delores L / (25) = (1988)
.....952-933-7179
111 Goecke Glenn W / (20) = (1988)
.....952-935-5595
111 Goecke Stephen P .....952-935-5595
112 Kropp Elizabeth M / (4) = (1988)
.....952-938-4671
201 Carlson Marie C / (9)
201 Robinson Charles /
202 Hoelscher Cynthia J / (20) = (1988)
203 Mathis Lee D / (9) = (1988)
204 Friedrich Jana M / (17) = (1988)
205 No Current Listing
206 Asamoh Jeffrey /
207 Day Robert E / (9) = (1988)
207 Edeand Judith / (9)
207 Thomas Katharine A / (9) = (1988)
.....952-897-3994
208 Kalther Zona J / (2) = (1988)
.....952-935-1335
209 Rollins Kathleen L / (9)
209 Rollins Paula-Rich
209 Velt John A & Juanita M / (9) =
(1988)
211 Ellefson Walter O & Dawn K / (9) =
(1988) .....952-933-3793
212 Blomquist Vicki M / (10) = (1988)
.....952-929-7194
301 Maisel Mel H & Renee M / (2) =
(1988) .....952-930-9558
302 Spriggs Thomas P / (2) = (1988)
303 Stromberg Thomas G / (9) = (1988)
.....952-938-5589
304 Hanson Mark E / (9) = (1988)
305 No Current Listing
306 Barela Victor F / (9) = (1988)
.....952-935-2900
306 Barela Jose A .....952-935-2900
307 Bastyr Bruce E & Connie D / (9) =
(1988) .....952-938-5474
308 Umess Steven C / (9) = (1988)
309 Colleton Carol J / (2) = (1988)
.....952-933-3020
310 Gryte Charles R / (13) = (1988)
.....952-935-5392
311 Zgonc James F & Linda A / (2) =
(1988)
312 No Current Listing

BUSINESSES 1 HOUSEHOLDS 42

ROWLAND PARK RD (HOPKINS)-FROM
12595 ROYAL RD
\* ZIP CODE 55343 CAR-RT C014
5401 Riley Carolyn S / (9) = (1970)
.....952-405-6030
5405 Spear Sharon L & Edward R / (9) =
(1994) .....952-938-3902
5409 Nagler Diane L / (9) = (1994)
5410 Roche John P / (9) = (1970)
5414 Fahnhorst Sarah E / (9) = (1970)
5416 Ophem Amy / (9) = (1970)
5421 Casey Claude D & Susan C / (13) =
(1994) .....952-835-1651
5426 Nelson Gregg E & Pamela A / (9) =
(1994) .....952-946-7930
5428 Thomas Dale J & Joan M / (7) = (1994)
5430 Mekler Wendy S & Gregg H / (14) =
(1993)
5434 Gilman Robert S / (9) = (1970)
5438 Jamieson Nancy B / (9) = (1993)
.....952-938-8634
5441 Blessing Nancy P / (9) = (1994)
Blessing Mardi
Freeman Barbara O / (22) = (1994)
5445 Marquart Vina L / (13) = (1970)
.....952-933-8446

HOUSEHOLDS 15

ROXBURY LN (MOUND)-FROM 4999
HANOVER RD SOUTH
\* ZIP CODE 55364 CAR-RT R003
3207 Swanson Mathew M / (9) = (1973)
Swanson Kristin L
3212 Edwards Jason O / (9) = (1973)
Edwards Jenny
Sotak Steven A / (7) = (1975)
Sotak Joseph M
3215 Buelow Aaron R & Lydia / (9) = (1979)
3225 Fischer Shannon V / (9) = (1979)
Short Jamie L / (9) = (1973)
.....952-855-1721
3231 Rice Carol L / (13) = (1979)
3239 Bickford Albert G / (9) = (1993)
.....952-472-4570

ROSEWOOD LN - ROYZELLE LN

ROXBURY LN Cont'd
+ DRUMMOND RD INTERSECTS
HOUSEHOLDS 8
ROYAL CT (MINNETONKA)-FROM 4853
WOODRIDGE RD WEST
\* ZIP CODE 55345 CAR-RT C004
14000 Kroeger Earl C & Patricia A / (23) =
(1959) .....952-935-8526
14003 Skoogman Margaret B / (9) = (1958)
Skoogman Andy
14012 Sladky-Valley Jane K / (9) = (1958)
14015 Haggerty Peter S & Melissa / (2) = (1959)
14024 Gillett Neal A & Sarah / (9) = (1978)
.....952-933-4085
14027 Hample Scott W & Kathleen A / (9) =
(1959) .....952-938-0758
14036 Helling-Christy Mich S / (9) = (1962)
14039 Hirt Patrick J & Denise M / (19) = (1958)
.....952-935-0716
14048 Forbes Mark C & Diane R / (25) = (1959)
14051 No Current Listing
14060 Bloden Robert P & Jean I / (46) = (1960)
.....952-933-1550
14063 Miller Randy L & Kathleen A / (20) =
(1959)

HOUSEHOLDS 12

ROYAL LINK CT (EDEN PRAIRIE)-FROM
6976 HOWARD LN SOUTHWEST
\* ZIP CODE 55346 CAR-RT C005
6996 Day Jeffrey A & Monette A / (9) = (1996)
.....952-937-5579
7001 Root Simon C & Mary / (9) = (1995)
.....952-906-1009
7004 Njoku Nnamdi / (9) = (1995)
Njoku Karla
7009 Donohue James E Jr & Karen L / (18) =
(1999) .....952-906-9193
7012 Senses Bruce H & Lorinda K / (9) =
(1996)
7017 White Stacy /

HOUSEHOLDS 6

ROYAL OAKS DR (HOPKINS)-FROM 12808
PIONEER RD SOUTH
\* ZIP CODE 55343 CAR-RT C009
4800 Diekmann Ruth I / (11) = (1955)
.....952-938-3253
4801 Lord Robert C Jr & Vickie L / (27) =
(1955) .....952-931-9264
4805 Stewart William T Jr & Joanne S / (9) =
(1955)
4806 McCormick James W & Ann M / (24) =
(1955) .....952-938-3704
4809 Rauscher Thomas W & Kimberly D / (34) =
(1955) .....952-931-9728
4810 Brown Steven J & Jennifer / (14) = (1970)
4813 Didier Richard J & Julianne / (2) = (1995)
4814 No Current Listing
4817 FUNKYCHUNKY INC nonclassified
establishments / .....952-938-6663
Werner Chad M & Anna M / (2) = (1955)
4818 Babcock Howard J & Carol A / (9) =
(1955)
4821 Garrison Kelly / (9) = (1970)
Swenson Bradley J / (4) = (1955)
4822 Mann Frank R & Linda R / (40) = (1955)
.....952-935-5529
MANN INC-MINNEAPOLIS mfrs- agents
& representatives / .....952-935-5529
4825 Minnihan Joan M / (9) = (1956)
.....952-935-6289
Minnihan Christine E .....952-935-6289
4826 No Current Listing
4829 Essig Kenneth E / (5) = (1956)
.....952-938-3493
Essig Sharon R .....952-938-3493
Hanly Lynda / (9) = (1970)
4830 Ruiz Ernest L / (9) = (1970)
Ruiz Michelle
4833 Kopp Samantha S = (1970)
4836 Sebero Michael / (9) = (1970)
5415 Falk Michael S & Kimberly K / (9) =
(1955) .....952-931-3171
4900 Kelly Melanie J / (2) = (1970)
.....952-546-1287
4903 Wright Christopher P & Suzanne D / (4) =
(1956) .....952-933-6325
4906 Honkild Marjorie / (9) = (1956)
.....952-933-2389
Hondlik Carol A .....952-933-2389
4909 Dahl Douglas L & Sandra / (9) = (1956)
4912 Versen Theresa / (12) = (1956)
.....952-938-8456
Versen Anna .....952-938-8456
4915 Simmons Brian D & Andrea M / (11) =
(1956)
4918 Goering Thomas A & Paula D / (2) =
(1956) .....952-908-0213
4921 No Current Listing
4926 Lindeman Tyler & Ashley / (7) = (1956)
.....952-933-2389

BUSINESSES 2 HOUSEHOLDS 30

ROYELLE LN (HOPKINS)-FROM 3601
ROBINWOOD TER NORTHWEST
+ FAIRWAY CT INTERSECTS
\* ZIP CODE 55305 CAR-RT C057
11201 Kotz Meghan / (9)
11208 Bach Britney A / (9) = (1953)
King Steven /
11209 Legrand Philippe & Rachel J / (9) =
(1954)
11216 Treanor Matthew W & Tabettha L / (9) =
(1957) .....952-657-5164
11217 Holste Emily / (9) = (1958)
11302 Anderson Danielle / (9) = (1956)
11303 No Current Listing
11310 Guman Amalia / (9)

ROSEDALE CT - ROWLAND RD

**ROSEDALE CT Cont'd**  
19375 Rice Andrew J & Mary C / [12] ▲  
\* ZIP CODE 55384 CAR-RT R006  
(1990) .....952-401-8204  
**HOUSEHOLDS 4**

**ROSEDALE RD (MOUND)-FROM 2199 HICKORY LN WEST**  
\* ZIP CODE 55384 CAR-RT R006  
5001 Dahlquist June R / [10] ▲ (1950) .....952-472-4358  
5005 Kelm Steven A & Linda R / [10] ▲ (1950) .....952-472-6046  
5008 O'Grady Charles R / [10] ▲ (1910) .....952-353-4838  
5011 Timmons Kurt L & Lisa J / [10] ▲ (1972) .....952-472-4159  
5027 Dick Charles K / [10] ▲ (1940) .....952-923-1180  
**+ PECAN LN BEGINS**

**HOUSEHOLDS 5**

**ROSEHILL LN (SPRING PARK)-FROM 2399 INTERLOCHEN RD WEST**  
**+ INTERLACHEN RD INTERSECTS**  
\* ZIP CODE 55384 CAR-RT R002  
4309 Bittner Joanne L / [10] ▲ (1915) .....952-4171-9349  
4317 Crawford Beverly J / [10] ▲ (1900) .....952-933-1180  
**HOUSEHOLDS 2**

**ROSELLA DR (EDEN PRAIRIE)-FROM 17294 PAVELKA DR WEST**

\* ZIP CODE 55346 CAR-RT C007  
17271 [10] Andie James / 952-934-2885  
Christopherson Andrea B / [10] ▲ (1993)

17287 Linder Paul R & Lisa K / [10] ▲ (1994) .....952-294-8310  
17302 Stritsky Paul D & Carolyn J / [10] ▲ (1993) .....952-949-9459  
17303 Samanant Paul P & Julie M / [10] ▲ (1994) .....952-949-9060  
17319 Krausert Sheila C & Robert J / [10] ▲ (1993) .....952-949-0122  
17324 Deng Shaobo [10] ▲ (1993)  
17335 Ward Frank D & Sheila M / [10] ▲ (1993) .....952-934-1473  
17346 Kretschmer Edward A & Cheryl K / [10] ▲ (1993)  
17351 Jedlicki Darlene M / [10] ▲ (1994) .....952-941-2725  
Jedlicki Carl .....952-941-2725  
17367 Stansberry Adam M / [10] ▲ (1984)  
Stansberry Carmen J  
17368 Yang Chuanfang / [10] ▲ (1993)  
Yang Ted  
17399 Cable Donald J & Janice K / [10] ▲ (1993) .....952-303-5071  
17415 Ang Robert / [10] ▲ (1993)  
Ang Tony  
17431 Adkins David L & Kristine M / [10] ▲ (1993) .....952-934-9088  
17447 Lamar Wendy S / [10] ▲ (1993) .....952-906-1307  
Lamar Amanda M .....952-906-1307  
17456 Duck Andrew & Susan S / [10] ▲ (1993) .....952-949-2656  
17478 Dostal Daniel L & Karen M / [10] ▲ (1993)

**HOUSEHOLDS 18**

**ROSEMARY LN (WAYZATA)-FROM 2301 CROSBY RD WEST**  
\* ZIP CODE 55391 CAR-RT C001  
16100 [10] Magee Kelee C / [10] ▲ (1979)  
Oreilly John P / [10] ▲ (1979)  
Oreilly Kallee  
16101 [10] Hemann Patricia L / [10] ▲ (1979)  
16110 Todhunter Marcia A / [10] ▲ (1979) .....952-322-7447  
16111 Lourens Christine M / [10] ▲ (1979)  
16120 Daniels Rosemary K / [10] ▲ (1977)  
16121 Schwarzkopf Carol / [10] ▲ (1979) .....952-476-7690  
16130 Roberts Michael J & Natasha L / [10] ▲ (1978) .....952-236-7224  
16131 Nourse Jeffrey W & Cheryl L / [10] ▲ (1982) .....952-300-2658  
**HOUSEHOLDS 9**

**ROSEMARY LN (WAYZATA)-FROM 603 HARMONY CIR NORTH**

\* ZIP CODE 55391 CAR-RT C010  
625 [10] De Vogt H / [10] ▲ (1952)  
[10] Devogt Holly / [10] ▲ (1957)  
635 Seeland Anders M & Elizabeth D / [10] ▲ (1957) .....952-923-1360  
641 Hoefker Troy D & Lori / [10] ▲ (1957)  
659 [10] Smith X / [10] ▲ (1959)  
Ulmen Brad M / [10] ▲ (1959)  
665 Holte Thomas R & Stephanie L / [10] ▲ (1956)

**HOUSEHOLDS 7**

**ROSEMARY LN (WAYZATA)-FROM 603 HARMONY CIR NORTH**  
\* ZIP CODE 55391 CAR-RT C010  
625 [10] De Vogt H / [10] ▲ (1952)  
[10] Devogt Holly / [10] ▲ (1957)  
635 Seeland Anders M & Elizabeth D / [10] ▲ (1957) .....952-923-1360  
641 Hoefker Troy D & Lori / [10] ▲ (1957)  
659 [10] Smith X / [10] ▲ (1959)  
Ulmen Brad M / [10] ▲ (1959)  
665 Holte Thomas R & Stephanie L / [10] ▲ (1956)

**HOUSEHOLDS 9**

**ROSEMARY LN (WAYZATA)-FROM 603 HARMONY CIR NORTH**  
\* ZIP CODE 55391 CAR-RT C010  
625 [10] De Vogt H / [10] ▲ (1952)  
[10] Devogt Holly / [10] ▲ (1957)  
635 Seeland Anders M & Elizabeth D / [10] ▲ (1957) .....952-923-1360  
641 Hoefker Troy D & Lori / [10] ▲ (1957)  
659 [10] Smith X / [10] ▲ (1959)  
Ulmen Brad M / [10] ▲ (1959)  
665 Holte Thomas R & Stephanie L / [10] ▲ (1956)

**ROSEMARY RD Cont'd**  
6865 Watkins Gary T & Jeanille A / [10] ▲ (1969) .....952-934-8816  
**+ JAMES PL ENDS**  
6880 Hayes Robert P & Patricia M / [10] ▲ (1966) .....952-937-1975  
6885 Flores Leticia [10] ▲ (1973)  
6890 Olson Wayne R & Kathleen A / [10] ▲ (1967) .....952-937-8457  
**+ CHARLES AVE BEGINS**  
6895 Schroepfer John M & Jody L / [10] ▲ (1967) .....952-949-6756  
6896 No Current Listing  
6900 Lobstein Judy L / [10] ▲ (1966) .....952-937-9092  
6903 Bezat Frederick A & Eileen M / [10] ▲ (1967) .....952-934-6419  
6904 [10] Huppert Meghan C / [10] ▲ (1973)  
Huppert Nicholas J  
6905 Dino X / [10] ▲ (1973)  
6908 Henderson Yvonne M / [10] ▲ (1966) .....952-937-1311  
6909 Schulze Howard T / [10] ▲ (1967) .....952-937-8899  
Schulze Christine A .....952-937-8899  
**+ MARIANN DR BEGINS**  
6911 Burns Jerry M & Marilyn S / [10] ▲ (1967) .....952-937-8884  
6912 Pearson George H Jr & Lorraine A / [10] ▲ (1965) .....952-937-9091  
6913 Tabben Maynard H & Barbara J / [10] ▲ (1989) .....952-937-5578  
6915 [10] Dell Nelson Jo  
6916 Pillsbury Phillip L & Krista / [10] ▲ (1965) .....952-303-4288  
6919 Clement Derek / [10] ▲ (1966) .....952-426-4070  
Clement Jennifer .....952-426-4070  
6920 Steinman Peter D & Janella J / [10] ▲ (1965) .....952-937-3483  
6923 No Current Listing  
6924 Anderson Roger C & Donna L / [10] ▲ (1965) .....952-937-8964  
6927 BLACK LABEL SVC LLC  
construction / [10] .....952-563-0111  
[10] Dvorak Joseph / [10] ▲ (1973)  
Dvorak Lindsey M  
6928 Swanson Jill / [10] ▲ (1965) .....952-949-9601  
Swanson Theresa L .....952-949-9601  
6930 Snook James D & Tracy A / [10] ▲ (1965)

**HOUSEHOLDS 29**

**ROSEMI LN (EDEN PRAIRIE)**

\* ZIP CODE 55344 CAR-RT C012  
6900 Chinniah Nabil [10] ▲ (1987)  
6902 Luu Xuong / [10] ▲ (1987) .....952-943-9078  
Luu Lam .....952-943-9078  
6903 Roby Carolyn M / [10] ▲ (1993) .....952-405-8574  
6904 Silva Marjory / [10] ▲ (1993) .....952-405-8574  
6905 [10] Walker Kermit N & Marlene A / [10] ▲ (1993) .....952-937-9025  
6907 Santos X / [10] ▲ (1993)

**HOUSEHOLDS 6**

**ROSEWOOD LN (MOUND)-FROM 6099 BEACHWOOD RD SOUTH**

\* ZIP CODE 55364 CAR-RT R009  
2700 Derner Robert A & Kathryn R / [10] ▲ (1971) .....952-472-4588  
2709 Kust Gerald E / [10] ▲ (1968)  
2731 Hinde Sharon E / [10] ▲ (1968) .....952-472-5816  
**+ EVERGREEN RD INTERSECTS**

**HOUSEHOLDS 3**

**ROSSWOOD LN (WAYZATA)-FROM 603 HARMONY CIR NORTH**

\* ZIP CODE 55391 CAR-RT C010  
625 [10] De Vogt H / [10] ▲ (1952)  
[10] Devogt Holly / [10] ▲ (1957)  
635 Seeland Anders M & Elizabeth D / [10] ▲ (1957) .....952-923-1360  
641 Hoefker Troy D & Lori / [10] ▲ (1957)  
659 [10] Smith X / [10] ▲ (1959)  
Ulmen Brad M / [10] ▲ (1959)  
665 Holte Thomas R & Stephanie L / [10] ▲ (1956)

**HOUSEHOLDS 7**

**ROUND LAKE RD (EDEN PRAIRIE)**  
**+ CARNELIAN LN CONTINUES**  
\* ZIP CODE 55346 CAR-RT C011  
17100 Korus Michael F & Katherine A / [10] ▲ (1983)  
17111 Rezac Kathleen S / [10] ▲ (1985)  
Rezac Julie  
17117 Freed Judson M & Jennifer M / [10] ▲ (1983)  
17123 Green Alexander [10] ▲ (1989)  
Green Rosett  
17129 Townsend Eric / [10] ▲ (1989)  
17135 [10] Bhushan Nikhil / [10] ▲ (1989)  
[10] Morse Spencer / [10] ▲ (1983)  
17140 Dorobantu Mihail / [10] ▲ (1983)  
Dorobantu Elena

**HOUSEHOLDS 13**

**ROUND LAKE RD Cont'd**

17146 Purdham David M & Maryruth W / [10] ▲ (1983) .....952-937-6236  
17152 Kikuchi-Rech Yuriko [10] ▲ (1983)  
17158 Swarengin Dianne F [10] ▲ (1983)  
Swarengin Jonathan R  
17164 Ekholm Paul W & Jean D / [10] ▲ (1988) .....952-937-2313  
17165 Zent Earl E & Cheryl A / [10] ▲ (1983)  
17195 Shields Anthony K & Patricia M / [10] ▲ (1982) .....952-949-0789  
[10] Sotelo X / [10] ▲ (1981)  
17196 Bergen William J / [10] ▲ (1981) .....952-934-5933  
Bergen Kerry .....952-934-5933  
17228 Anderson Andrew R / [10] ▲ (1982) .....952-934-7563  
Anderson Rachel .....952-934-7563  
Flynn Mary O / [10] ▲ (1982) .....952-934-7563  
17229 Manzey Bruce L & Nancy J / [10] ▲ (1982) .....952-937-0550  
17235 Burns Richard S Jr & Lynn A / [10] ▲ (1983) .....952-937-2238  
17241 McCarthy Patrick K & Therese M / [10] ▲ (1983) .....952-949-1072  
17247 Anderson Michael D / [10] ▲ (1981) .....952-934-7916  
Anderson Nathan M .....952-934-7916  
17253 DILLON DESIGNS advertising-promotional / [10] .....952-937-1664  
Dillon Robert A / [10] ▲ (1989) .....952-937-9594  
Dillon Lois S .....952-937-9594  
17259 Weiland Joseph J & Rosanne R / [10] ▲ (1985)  
17260 Hamersley Robert A & Cynthia M / [10] ▲ (1988) .....952-937-6173  
17266 Anderson Todd M & Heather B / [10] ▲ (1980) .....952-681-7841  
17272 Matlock William D & Mary K / [10] ▲ (1981) .....952-937-2465  
17278 Rheault Richard J & Paula T / [10] ▲ (1984) .....952-934-6140  
17284 Hively Charles W / [10] ▲ (1982) .....952-937-2930  
17290 Johnson Stephen J & Susan M / [10] ▲ (1983) .....952-937-5485  
17291 Olson-Thomsen Margaret K / [10] ▲ (1987) .....952-934-8958  
Olson-Thomsen Kay .....952-934-8958  
17323 Geiser Steven J / [10] ▲ (1983) .....952-934-7009  
**+ HERITAGE RD INTERSECTS**

**HOUSEHOLDS 32**

**ROWLAND RD (EDEN PRAIRIE)-FROM 6601 GOLDEN RIDGE DR**

\* ZIP CODE 55344 CAR-RT C003  
6301 Enebo Daniel J / [10] ▲ (1998)  
Enebo McKenzie M .....952-829-8847  
Enebo McKenzie M .....952-829-8847  
**+ ORCHARD HL ENDS**  
6475 Holasek Dean A & Mary A / [10] ▲ (1969) .....952-941-1163  
6505 [10] Kuhn Cheryl A / [10] ▲ (1985)  
**+ FALLBROOK RD INTERSECTS**  
6517 Borucki James C & Pauline S [10] ▲ (1985)  
6521 Ackerman Joel M & Karen L / [10] ▲ (1994) .....952-829-7339  
6525 No Current Listing  
6527 Specht James A & Beth L / [10] ▲ (2002) .....952-582-1062  
6529 Guyette Steven R / [10] ▲ (1989)  
Guyette Austin  
PVI INC nonclassified establishments / [10] .....952-828-0072  
6533 Cane Anthony E / [10] ▲ (1990) .....952-941-5051  
Floyd Elizabeth S / [10] ▲ (1990)  
**+ CHEROKEE TRL W ENDS**  
\* ZIP CODE 55344 CAR-RT C004  
6800 HENNEPIN COUNTY-THREE RIVERS parks / [10] .....763-694-7764  
6825 Ruzic Joseph J / [10] ▲ (1915) .....952-944-1530  
6839 No Current Listing  
**+ OLD SHADY OAK RD ENDS**  
6855 ALBIN CHAPEL funeral directors / [10] .....952-914-9410  
Albinson James W / [10] ▲ (1983)  
**+ SHADY OAK RD INTERSECTS**

**BUSINESSES 3**

**HOUSEHOLDS 13**

**ROWLAND RD (HOPKINS)**

\* ZIP CODE 55343 CAR-RT C014  
5400 Bromley Robert A [10] ▲ (1958)  
[10] Wilson X / [10] ▲ (1986)  
Wilson Janae  
5416 Callaghan Terrence M / [10] ▲ (1986) .....952-938-2069  
Gale Barbara V / [10] ▲ (1958)  
5416 Callaghan Terrence M / [10] ▲ (1986) .....952-938-2069  
Gale Simon .....952-938-2069

**ROUND LAKE RD Cont'd**  
17146 Purdham David M & Maryruth W / [10] ▲ (1983) .....952-937-6236  
17152 Kikuchi-Rech Yuriko [10] ▲ (1983)  
17158 Swarengin Dianne F [10] ▲ (1983)  
Swarengin Jonathan R  
17164 Ekholm Paul W & Jean D / [10] ▲ (1988) .....952-937-2313  
17165 Zent Earl E & Cheryl A / [10] ▲ (1983)  
17195 Shields Anthony K & Patricia M / [10] ▲ (1982) .....952-949-0789  
[10] Sotelo X / [10] ▲ (1981)  
17196 Bergen William J / [10] ▲ (1981) .....952-934-5933  
Bergen Kerry .....952-934-5933  
17228 Anderson Andrew R / [10] ▲ (1982) .....952-934-7563  
Anderson Rachel .....952-934-7563  
Flynn Mary O / [10] ▲ (1982) .....952-934-7563  
17229 Manzey Bruce L & Nancy J / [10] ▲ (1982) .....952-937-0550  
17235 Burns Richard S Jr & Lynn A / [10] ▲ (1983) .....952-937-2238  
17241 McCarthy Patrick K & Therese M / [10] ▲ (1983) .....952-949-1072  
17247 Anderson Michael D / [10] ▲ (1981) .....952-934-7916  
Anderson Nathan M .....952-934-7916  
17253 DILLON DESIGNS advertising-promotional / [10] .....952-937-1664  
Dillon Robert A / [10] ▲ (1989) .....952-937-9594  
Dillon Lois S .....952-937-9594  
17259 Weiland Joseph J & Rosanne R / [10] ▲ (1985)  
17260 Hamersley Robert A & Cynthia M / [10] ▲ (1988) .....952-937-6173  
17266 Anderson Todd M & Heather B / [10] ▲ (1980) .....952-681-7841  
17272 Matlock William D & Mary K / [10] ▲ (1981) .....952-937-2465  
17278 Rheault Richard J & Paula T / [10] ▲ (1984) .....952-934-6140  
17284 Hively Charles W / [10] ▲ (1982) .....952-937-2930  
17290 Johnson Stephen J & Susan M / [10] ▲ (1983) .....952-937-5485  
17291 Olson-Thomsen Margaret K / [10] ▲ (1987) .....952-934-8958  
Olson-Thomsen Kay .....952-934-8958  
17323 Geiser Steven J / [10] ▲ (1983) .....952-934-7009  
**+ HERITAGE RD INTERSECTS**

**HOUSEHOLDS 32**

**ROWLAND RD (EDEN PRAIRIE)-FROM 6601 GOLDEN RIDGE DR**

\* ZIP CODE 55344 CAR-RT C003  
6301 Enebo Daniel J / [10] ▲ (1998)  
Enebo McKenzie M .....952-829-8847  
Enebo McKenzie M .....952-829-8847  
**+ ORCHARD HL ENDS**  
6475 Holasek Dean A & Mary A / [10] ▲ (1969) .....952-941-1163  
6505 [10] Kuhn Cheryl A / [10] ▲ (1985)  
**+ FALLBROOK RD INTERSECTS**  
6517 Borucki James C & Pauline S [10] ▲ (1985)  
6521 Ackerman Joel M & Karen L / [10] ▲ (1994) .....952-829-7339  
6525 No Current Listing  
6527 Specht James A & Beth L / [10] ▲ (2002) .....952-582-1062  
6529 Guyette Steven R / [10] ▲ (1989)  
Guyette Austin  
PVI INC nonclassified establishments / [10] .....952-828-0072  
6533 Cane Anthony E / [10] ▲ (1990) .....952-941-5051  
Floyd Elizabeth S / [10] ▲ (1990)  
**+ CHEROKEE TRL W ENDS**  
\* ZIP CODE 55344 CAR-RT C004  
6800 HENNEPIN COUNTY-THREE RIVERS parks / [10] .....763-694-7764  
6825 Ruzic Joseph J / [10] ▲ (1915) .....952-944-1530  
6839 No Current Listing  
**+ OLD SHADY OAK RD ENDS**  
6855 ALBIN CHAPEL funeral directors / [10] .....952-914-9410  
Albinson James W / [10] ▲ (1983)  
**+ SHADY OAK RD INTERSECTS**

**BUSINESSES 3**

**HOUSEHOLDS 13**

**ROWLAND RD (HOPKINS)**

\* ZIP CODE 55343 CAR-RT C014  
5400 Bromley Robert A [10] ▲ (1958)  
[10] Wilson X / [10] ▲ (1986)  
Wilson Janae  
5416 Callaghan Terrence M / [10] ▲ (1986) .....952-938-2069  
Gale Barbara V / [10] ▲ (1958)  
5416 Callaghan Terrence M / [10] ▲ (1986) .....952-938-2069  
Gale Simon .....952-938-2069

**HOUSEHOLDS 13**

**ROWLAND RD Cont'd**  
5417 No Current Listing  
5424 Bollig Mark / [10] ▲ (1955)  
Dale John M & Deborah A / [10] ▲ (1966)  
5425 Harkees Anthony A & Stacey L / [10] ▲ (1966) .....952-933-4665  
5429 Linge Michelle R [10] ▲ (1982)  
5432 [10] Brown Annie / [10] ▲ (1982)  
[10] James Ray D / [10] ▲ (1966)  
[10] Karg Amber / [10] ▲ (1966)  
[10] Ray James / [10] ▲ (1966)  
5433 Timm Gregory K & Beth G / [10] ▲ (1963) .....952-829-7128  
5441 LAKE FOREST TOWNHOME  
ASSN associations / [10] .....952-938-1360  
5443 No Current Listing  
5447 Wlaczorek Melissa A / [10] ▲ (1988)  
5449 Dixon Theresa F / [10] ▲ (1988) .....952-931-0614  
5451 Peterson Lori B / [10] ▲ (1988)  
5453 Albrecht Alison L / [10] ▲ (1988)  
5455 Hoke Grace O / [10] ▲ (1988)  
Hoke Jason T  
5457 - 5459 No Current Listing (2 Hses)  
5463 Dorn Wendy M / [10] ▲ (1988)  
Dorn Danielle M  
5465 Holmes John / [10] ▲ (1966)  
Holmes Nicole  
5467 Tyulyandina Olga / [10] ▲ (1988)  
Tyulyandina Yelena  
5469 Johnson Lynne L / [10] ▲ (1988)  
5471 No Current Listing  
5473 Odowd Terasa J & Terry / [10] ▲ (1988)  
5475 Dean Anne K / [10] ▲ (1988) .....952-933-6260  
5477 Craig Margaret L / [10] ▲ (1988)  
5479 Rauchwarter Gregory J [10] ▲ (1988)  
5481 Nylander Wendreth S [10] ▲ (1988)  
5483 [10] Gammon Sarah / [10] ▲ (1986)  
5490 Smith Gail M / [10] ▲ (1986)  
[10] Waitas Tiana / [10] ▲ (1966)  
5522 No Current Listing  
5524 [10] Lynch Jack M / [10] ▲ (1966)  
Lynch Muriel  
5528 Fewer Barbara B / [10] ▲ (1986)  
5525 Milstein Michelle F / [10] ▲ (1984) .....952-935-5426  
5530 Fox Thomas / [10] ▲ (1966)  
Fox Paula  
5532 Carruthers Rory / [10] ▲ (1966)  
Carruthers Alex  
5534 Bumton Amy M [10] ▲ (1986)  
5536 Heuer Philip E / [10] ▲ (1982)  
Heuer Patti .....952-426-0525  
5538 Ziebert Kirk D / [10] ▲ (1982) .....952-938-1406  
5542 No Current Listing  
5544 [10] Haworth Jason / [10] ▲ (1966)  
5546 Barcel Gerald E / [10] ▲ (1982) .....952-912-0288  
Barcel Deborah H .....952-912-0288  
5548 Schubert Adam J / [10] ▲ (1982)  
Schubert Robert Jr  
5550 Brock Amy J / [10] ▲ (1982) .....952-938-9818  
Brock Jane E .....952-938-9818  
5552 Swanson Bruce A / [10] ▲ (1981) .....952-938-7866  
Swanson Sean .....952-938-7866  
5554 Longtin Ann M / [10] ▲ (1981) .....952-941-3155  
Longtin James .....952-941-3155  
5600 280 ANULEX TECHNOLOGIES  
INC medical research / [10] .....952-224-4000  
mfrs / [10] .....952-278-3070  
KSPINE INC medical research / [10] .....952-465-0600  
VERIZON SELECT SVC INC telecommunications serv / [10] .....952-933-1904  
100 CREATIVE HEALTH CARE MGMT INC health serv / [10] .....952-854-9015  
145 M R INSTRUMENTS INC physicians & surgeons equip / [10] .....952-746-1435  
150 IDEAL SYSTEM SOLUTIONS INC computer & equip dtrs / [10] .....763-425-8163  
160 ADAPT INC data processing serv / [10] .....952-939-0538  
5617 OLD APOSTOLIC LUTHERAN CHURCH churches / [10] .....952-930-0957  
5817 Swadley Ronald L & Michelle E / [10] ▲ (1952) .....952-933-3673  
5833 Standke Robert A & Frances M / [10] ▲ (1956) .....952-933-3673  
5900 CORPORATE TRAVEL SOLUTIONS travel agencies & bureaus / [10] .....952-746-3500

**ROWLAND RD Cont'd**  
5417 No Current Listing  
5424 Bollig Mark / [10] ▲ (1955)  
Dale John M & Deborah A / [10] ▲ (1966)  
5425 Harkees Anthony A & Stacey L / [10] ▲ (1966) .....952-933-4665  
5429 Linge Michelle R [10] ▲ (1982)  
5432 [10] Brown Annie / [10] ▲ (1982)  
[10] James Ray D / [10] ▲ (1966)  
[10] Karg Amber / [10] ▲ (1966)  
[10] Ray James / [10] ▲ (1966)  
5433 Timm Gregory K & Beth G / [10] ▲ (1963) .....952-829-7128  
5441 LAKE FOREST TOWNHOME  
ASSN associations / [10] .....952-938-1360  
5443 No Current Listing  
5447 Wlaczorek Melissa A / [10] ▲ (1988)  
5449 Dixon Theresa F / [10] ▲ (1988) .....952-931-0614  
5451 Peterson Lori B / [10] ▲ (1988)  
5453 Albrecht Alison L / [10] ▲ (1988)  
5455 Hoke Grace O / [10] ▲ (1988)  
Hoke Jason T  
5457 - 5459 No Current Listing (2 Hses)  
5463 Dorn Wendy M / [10] ▲ (1988)  
Dorn Danielle M  
5465 Holmes John / [10] ▲ (1966)  
Holmes Nicole  
5467 Tyulyandina Olga / [10] ▲ (1988)  
Tyulyandina Yelena  
5469 Johnson Lynne L / [10] ▲ (1988)  
5471 No Current Listing  
5473 Odowd Terasa J & Terry / [10] ▲ (1988)  
5475 Dean Anne K / [10] ▲ (1988) .....952-933-6260  
5477 Craig Margaret L / [10] ▲ (1988)  
5479 Rauchwarter Gregory J [10] ▲ (1988)  
5481 Nylander Wendreth S [10] ▲ (1988)  
5483 [10] Gammon Sarah / [10] ▲ (1986)  
5490 Smith Gail M / [10] ▲ (1986)  
[10] Waitas Tiana / [10] ▲ (1966)  
5522 No Current Listing  
5524 [10] Lynch Jack M / [10] ▲ (1966)  
Lynch Muriel  
5528 Fewer Barbara B / [10] ▲ (1986)  
5525 Milstein Michelle F / [10] ▲ (1984) .....952-935-5426  
5530 Fox Thomas / [10] ▲ (1966)  
Fox Paula  
5532 Carruthers Rory / [10] ▲ (1966)  
Carruthers Alex  
5534 Bumton Amy M [10] ▲ (1986)  
5536 Heuer Philip E / [10] ▲ (1982)  
Heuer Patti .....952-426-0525  
5538 Ziebert Kirk D / [10] ▲ (

NEW NEIGHBOR

ROSELLA DR Cont'd
Christopherson Andrea B
17287 Linder Paul R & Lisa K [9]
17302 Sitrlesky Paul D & Carolyn J [12]
17303 Samanant Paul P & Julie M [48]
17319 Krausert Sheila C & Robert J [13]
17324 Rush Kimberly S [13]
17335 Ward Frank D & Sheila M [2]
17346 Kretschmer Edward A [15]
17351 Jedlicki Darlene M & James L [2]
17367 No Current Listing
17368 Varner Jon J & Donna M [14]
17399 No Current Listing
17415 Townsend John [48]
17431 Adkins David L & Kristine M [13]
17447 No Current Listing
17456 Druck Susan S [14]
17478 Dostal Karen M & Daniel L [14]
HOUSEHOLDS 17

ROSEMARY LN (WAYZATA)-FROM 2301 CROSBY RD WEST
ZIP CODE 55391 CAR-RT C009
16100 Fraser Donald R [13]
16101 Henderson Tracy
16110 Henderson Tracy
16111 Henderson Tracy
16112 Henderson Tracy
16113 Henderson Tracy
16114 Henderson Tracy
16115 Henderson Tracy
16116 Henderson Tracy
16117 Henderson Tracy
16118 Henderson Tracy
16119 Henderson Tracy
16120 Henderson Tracy
16121 Henderson Tracy
16122 Henderson Tracy
16123 Henderson Tracy
16124 Henderson Tracy
16125 Henderson Tracy
16126 Henderson Tracy
16127 Henderson Tracy
16128 Henderson Tracy
16129 Henderson Tracy
16130 Henderson Tracy
16131 Henderson Tracy
HOUSEHOLDS 9

ROSEMARY RD (EDEN PRAIRIE)-FROM 6901 MARIANN DR NORTHEAST
HOLLY RD CONTINUES
ZIP CODE 55346 CAR-RT C005
6805 No Current Listing
6820 Drees Clyde J & Nancy E [30]
6835 Treanor Joann J & Arthur E [29]
6840 Grant Michael P & Colleen M [48]
6860 Cummings Robert R & Katherine L [19]
6865 WATKINS ENGINEERING & FACILITY engineers- industrial
Watkins Gary T & Jeanille A [19]
JAMES PL CONTINUES
JAMES PL ENDS
6880 Hayes Robert P & Patricia M [31]
6885 Best Michael J & Judith A [39]
6890 Olson Wayne R & Kathleen A [33]
CHARLES AVE BEGINS
6895 Schroepfer John M & Jody L [17]
6896 Cady Robert C & Mary L [37]
6900 Lobstein Leroy F & Judy L [38]
6903 Bezat Frederick A & Eileen M [18]
6904 Campbell Joseph K & Jean A [11]
6905 Barniskis Robert M & Patricia K [9]
6908 Henderson Donald C & Yvonne M [32]
6909 Schulze Howard T & Barbara [39]
MARIANN DR BEGINS
6911 Burns Jerry M & Marilyn S [39]
6912 Pearson George H Jr [20]
6913 Tebben Maynard H & Barbara J [17]
6915 No Current Listing
6916 Pillsbury Krista & Phillip L [48]
6919 Brooks John R & Jennifer L [15]

ROSEMARY RD Cont'd
6920 Steinman Peter D & Janelle J [14]
6923 No Current Listing
6924 Anderson Roger C [34]
6927 Belden Merland C & Gladys E [40]
6928 Swanson Theresa L & Charles D [48]
6930 Snook James D & Tracy A [6]
BUSINESSES 1 HOUSEHOLDS 29

ROSEMILY LN (EDEN PRAIRIE)
ZIP CODE 55344 CAR-RT C005
6900 Carlson Jeffrey A & Linda E [14]
6902 Luu Xuong
6903-6904 No Current Listing (2 Hses)
6905 King Ronda [2]
6907 Brito Flavio
HOUSEHOLDS 6

ROSEWOOD LN (MOUND)-FROM 6099 BEACHWOOD RD SOUTH
ZIP CODE 55364 CAR-RT R009
2700 Derner Robert A & Kathryn R [32]
2709 Kust Gerald E & Joan M [39]
2731 Hinde William R & Sharon E [36]
EVERGREEN RD INTERSECTS
HOUSEHOLDS 3

ROSSWOOD LN (WAYZATA)-FROM 605 HARMONY CIR NORTH
ZIP CODE 55391 CAR-RT C006
625 Markusen Hilma L [2]
635 Willemesen Reid A & Tara M [6]
641 Hoefker Troy D
659 Ulmen Michael B & Susan M [40]
665 Holte Thomas R & Stephanie L [14]
HOUSEHOLDS 5

ROUND LAKE RD (EDEN PRAIRIE)
CARNELIAN LN CONTINUES
ZIP CODE 55346 CAR-RT C007
17100 Korus Michael F & Katherine A [42]
17111 Rezac Kathleen S [10]
17112 Rezac Kathleen S [10]
17113 Rezac Kathleen S [10]
17114 Rezac Kathleen S [10]
17115 Rezac Kathleen S [10]
17116 Rezac Kathleen S [10]
17117 Rezac Kathleen S [10]
17118 Rezac Kathleen S [10]
17119 Rezac Kathleen S [10]
17120 Rezac Kathleen S [10]
17121 Rezac Kathleen S [10]
17122 Rezac Kathleen S [10]
17123 Rezac Kathleen S [10]
17124 Rezac Kathleen S [10]
17125 Rezac Kathleen S [10]
17126 Rezac Kathleen S [10]
17127 Rezac Kathleen S [10]
17128 Rezac Kathleen S [10]
17129 Rezac Kathleen S [10]
17130 Rezac Kathleen S [10]
17131 Rezac Kathleen S [10]
17132 Rezac Kathleen S [10]
17133 Rezac Kathleen S [10]
17134 Rezac Kathleen S [10]
17135 Rezac Kathleen S [10]
17136 Rezac Kathleen S [10]
17137 Rezac Kathleen S [10]
17138 Rezac Kathleen S [10]
17139 Rezac Kathleen S [10]
17140 Rezac Kathleen S [10]
17141 Rezac Kathleen S [10]
17142 Rezac Kathleen S [10]
17143 Rezac Kathleen S [10]
17144 Rezac Kathleen S [10]
17145 Rezac Kathleen S [10]
17146 Rezac Kathleen S [10]
17147 Rezac Kathleen S [10]
17148 Rezac Kathleen S [10]
17149 Rezac Kathleen S [10]
17150 Rezac Kathleen S [10]
17151 Rezac Kathleen S [10]
17152 Rezac Kathleen S [10]
17153 Rezac Kathleen S [10]
17154 Rezac Kathleen S [10]
17155 Rezac Kathleen S [10]
17156 Rezac Kathleen S [10]
17157 Rezac Kathleen S [10]
17158 Rezac Kathleen S [10]
17159 Rezac Kathleen S [10]
17160 Rezac Kathleen S [10]
17161 Rezac Kathleen S [10]
17162 Rezac Kathleen S [10]
17163 Rezac Kathleen S [10]
17164 Rezac Kathleen S [10]
17165 Rezac Kathleen S [10]
17166 Rezac Kathleen S [10]
17167 Rezac Kathleen S [10]
17168 Rezac Kathleen S [10]
17169 Rezac Kathleen S [10]
17170 Rezac Kathleen S [10]
17171 Rezac Kathleen S [10]
17172 Rezac Kathleen S [10]
17173 Rezac Kathleen S [10]
17174 Rezac Kathleen S [10]
17175 Rezac Kathleen S [10]
17176 Rezac Kathleen S [10]
17177 Rezac Kathleen S [10]
17178 Rezac Kathleen S [10]
17179 Rezac Kathleen S [10]
17180 Rezac Kathleen S [10]
17181 Rezac Kathleen S [10]
17182 Rezac Kathleen S [10]
17183 Rezac Kathleen S [10]
17184 Rezac Kathleen S [10]
17185 Rezac Kathleen S [10]
17186 Rezac Kathleen S [10]
17187 Rezac Kathleen S [10]
17188 Rezac Kathleen S [10]
17189 Rezac Kathleen S [10]
17190 Rezac Kathleen S [10]
17191 Rezac Kathleen S [10]
17192 Rezac Kathleen S [10]
17193 Rezac Kathleen S [10]
17194 Rezac Kathleen S [10]
17195 Rezac Kathleen S [10]
17196 Rezac Kathleen S [10]
17197 Rezac Kathleen S [10]
17198 Rezac Kathleen S [10]
17199 Rezac Kathleen S [10]
17200 Rezac Kathleen S [10]
HOUSEHOLDS 12

ROWLAND RD (HOPKINS)
BAKER RD CONTINUES
ZIP CODE 55343 CAR-RT C014
5400 BARBER CONSTRUCTION CO INC paving contractors
Barber James M & Evelyn E [28]
5416 Gale Barbara V [15]
5417 Murray Samuel F & Delores J [10]
5424 Bollig Lorraine J [38]
Bollig Gena
5425 Hjarth Rachel J [43]
5432 Fields Maxine
5433 Fybarczyk Anne M [10]
RAILROAD CROSSES
5443 No Current Listing
5445 Thompson Jeffrey D [4]
5447 No Current Listing
5449 Dixon Theresia F [4]
5451 Peterson Lori B [17]
5453 No Current Listing
5455 Garley Shirley N [3]
5457 No Current Listing
5459 Johnson Nola C [15]
5461 Mohn Marvin [2]
5463 Dorn Wendy M [12]
Dorn Danielle M
5465 Koskey Nicole D [7]
5467 Young Shannon M
5469 Hart Robert G & Nancy J [12]
5471 Tischbein Robert J [14]
5473 Odowd Teresa J & Terry [12]
5475 Dean Anne K [7]
5477 Craig Margaret L [5]
Craig P
5479 Witta Diane [14]
5481 Nylander Wendreth S [8]

ROUND LAKE RD Cont'd
17284 Hively Charles W & Sarah S [24]
17290 Johnson Stephen J & Susan M [27]
17291 Thomsen Gary L [20]
17323 Geiser Steven J & Ronda D [22]
HERITAGE RD INTERSECTS
BUSINESSES 2 HOUSEHOLDS 30

ROWLAND RD (EDEN PRAIRIE)-FROM 6601 GOLDEN RIDGE DR
ZIP CODE 55344 CAR-RT C003
6301 Enebo Daniel J & Annalee H [2]
ORCHARD HL ENDS
6475 Holasek Dean A & Mary A [48]
6505 Wilson Jeffrey A
FALLBROOK RD INTERSECTS
6517 Borucki James C & Pauline S [21]
6521 Ackerman Joel M & Karen L [15]
6525 Jacobs Timothy A & Nancy A [18]
Lanes Wayne B
6527 Specht James A & Beth L [7]
6529 Landucci Sandra A [14]
PVI nonclassified establishments
6533 Cane Anthony E
Cane Elizabeth
CHEROKEE TRL W ENDS
6800 BRYANT LAKE REGIONAL PARK parks
6825 Ruzick Joseph J [33]
6839 No Current Listing
OLD SHADY OAK RD INTERSECTS
6855 ALBIN CHAPEL funeral directors
JAMES W ALBINSON FUNRL DIR RES funeral directors
SOMAN FRED C funeral directors
6889 RIVERWAY barge lines & terminals
100 PARAMETERS office furniture & equip-dirs
250 TEL PLUS CONSULTING business mgmt consultants
SHADY OAK RD INTERSECTS
BUSINESSES 8 HOUSEHOLDS 12

ROWLAND DR Cont'd
5483 Lampi Nicholas M [6]
5500 Monson Michael N
JORISSON RD CONTINUES
5520 Hokanson Terri L [2]
5522 Krall Rhonda J [2]
5524 No Current Listing
5526 Fewer Barbara B [4]
SCHOLASTIC nonclassified establishments
5528 Milstein Michelle F [2]
5530 Crewe James C & Donna L [14]
5532 Gunther Paul [2]
JORISSON RD INTERSECTS
5534 Burnton Amy M [4]
5536 Heuer Philip E & Patti [2]
Nordlund Patricia S
5538 No Current Listing
5542 Maheshwari Smriti [8]
5544 Rehfeld Rebecca E [3]
5546 Pierce Danny J & Janice [17]
5548 McCarthy Terence F [2]
5550 BIG DADDY & DAUGHTERS VENDING vending mach
Russo Jane E
5552 No Current Listing
5554 Longtin Ann M [11]
Longtin Rebecca
ZIP CODE 55343 CAR-RT C015
5600 ANULEX TECHNOLOGIES medical research
IDENTIX INC fingerprinting equip
No Current Listing
100 FLOWERS & GIFTS COM florists-retail
120 VERIZON telecommunications serv
145 ENDURATEC SYSTEMS INC physicians & surgeons equip
160 ADAPT INC data processing serv
5617 OLD APOSTOLIC LUTHERAN CHURCH churches
RAILROAD CROSSES
5709 No Current Listing
CLEARWATER DR INTERSECTS
5833 Standke Robert A & Frances M [28]
5817 No Current Listing
5833 Standke Robert A & Frances M [28]
5900 Bieslada Brenda L [7]
DECISION INTELLIGENCE INC business mgmt consultants
Hegge Matthew P
BREN RD INTERSECTS
5901 Fitzgerald Pauline
Malotky Catherine A [9]
5985 Wood Brent
101 Cullen Carleton L & Helen A [10]
102 Griffin Angela K
103 Huynn Anaria [2]
104 Rose Barbara A [20]
109 Prokop James J [11]
109 Prokop Bernie R
110 Hawks Anita L [15]
111 Forby Mary L [6]
112 Heiden Daniel L & Ruby D [85]
201 Palmer Donald D [13]
201 Palmer Angelyn E
202 Anderson Donna M [34]
203 Lindman Marita D [31]
203 Prince Luther T Jr [11]
204 Lia Milo O & Lois L [33]
205 Wells Susan E & Russell S [11]

ROWLAND DR Cont'd
206 Groth Charles A [11]
207 Dolbec Beverly M [6]
208 Melby Harold D & Estelle J [2]
209 Scherf May B & Marilyn J [14]
210 Brooks Leonard N [11]
211 Sandler Michael & Elena O [4]
212 Broich Richard M [2]
301 Lohmann Arthur M & Helene R [15]
302 McKay Jacqueline J [8]
303 Hanson Erling R [11]
304 Weaver Myron M [9]
305 Kingery Lori
306 Fox Rita L [11]
309 Pollock Leonard C & Michelle M [14]
310 Godin Edward E & Patricia A [2]
312 Geyfman Gennady [8]
CHASEWOOD PKWY INTERSECTS
BUSINESSES 11 HOUSEHOLDS 90

ROWLAND RD (MINNETONKA)
ZIP CODE 55343 CAR-RT C015
6085 101 Damerow Arno E & Nancy A [48]
102 Madsen Elroy E & Alta M [13]
103 Heffernan Sean A [11]
105 Sherman Edward B & Phyllis L [17]
106 Dorff Marie B [18]
107 Verreux Donald F & Jean B [17]
108 Haider Joanne M [9]
109 Lutgen Jeanne F [15]
109 Lutgen Florence J
110 Wellens Delores L [19]
111 Goecke Glenn W & Linda J [11]
112 Skinner Darrell J & Merle M [13]
201 Quilling Marilyn J [11]
203 Lumel Nancy K [6]
205 Dosedel M J [9]
205 Lewis Ralph W & Donna M [13]
206 Person Robert P & Betty L [16]
207 Hurlbutt Alice M [15]
208 Kalther Zona J [12]
208 Kalther Molly E
209 Bryan Paula R [19]
210 Moeller Joan F [13]
211 Ellefson Walter O & Dawn K [14]
212 Anderson Carl H [14]
301 Maisel Melvin H [13]
301 Maisel Renee L
302 Spriggs Thomas P [2]
303 Stromberg Thomas G [18]
303 Stromberg Diane H
304 Hanson Mark E [8]
308 Ascher Jean L [2]
309 Colloton Carol J [16]
310 Gryte Charles R [2]
311 Wear Philip A [7]
312 Robinson Charles A & Jean [11]
HOUSEHOLDS 31

ROWLAND RD (HOPKINS)-FROM 12595 JORISSON PARK RD
ZIP CODE 55343 CAR-RT C014
5401 Horns Norman M [17]
5405 Spear Sharon L [14]
5529-933-3902

ROWLAND DR - ROWLAND PARK RD
206 Groth Charles A [11]
207 Dolbec Beverly M [6]
208 Melby Harold D & Estelle J [2]
209 Scherf May B & Marilyn J [14]
210 Brooks Leonard N [11]
211 Sandler Michael & Elena O [4]
212 Broich Richard M [2]
301 Lohmann Arthur M & Helene R [15]
302 McKay Jacqueline J [8]
303 Hanson Erling R [11]
304 Weaver Myron M [9]
305 Kingery Lori
306 Fox Rita L [11]
309 Pollock Leonard C & Michelle M [14]
310 Godin Edward E & Patricia A [2]
312 Geyfman Gennady [8]
CHASEWOOD PKWY INTERSECTS
BUSINESSES 11 HOUSEHOLDS 90

ROWLAND RD (MINNETONKA)
ZIP CODE 55343 CAR-RT C015
6085 101 Damerow Arno E & Nancy A [48]
102 Madsen Elroy E & Alta M [13]
103 Heffernan Sean A [11]
105 Sherman Edward B & Phyllis L [17]
106 Dorff Marie B [18]
107 Verreux Donald F & Jean B [17]
108 Haider Joanne M [9]
109 Lutgen Jeanne F [15]
109 Lutgen Florence J
110 Wellens Delores L [19]
111 Goecke Glenn W & Linda J [11]
112 Skinner Darrell J & Merle M [13]
201 Quilling Marilyn J [11]
203 Lumel Nancy K [6]
205 Dosedel M J [9]
205 Lewis Ralph W & Donna M [13]
206 Person Robert P & Betty L [16]
207 Hurlbutt Alice M [15]
208 Kalther Zona J [12]
208 Kalther Molly E
209 Bryan Paula R [19]
210 Moeller Joan F [13]
211 Ellefson Walter O & Dawn K [14]
212 Anderson Carl H [14]
301 Maisel Melvin H [13]
301 Maisel Renee L
302 Spriggs Thomas P [2]
303 Stromberg Thomas G [18]
303 Stromberg Diane H
304 Hanson Mark E [8]
308 Ascher Jean L [2]
309 Colloton Carol J [16]
310 Gryte Charles R [2]
311 Wear Philip A [7]
312 Robinson Charles A & Jean [11]
HOUSEHOLDS 31

ROWLAND RD (HOPKINS)-FROM 12595 JORISSON PARK RD
ZIP CODE 55343 CAR-RT C014
5401 Horns Norman M [17]
5405 Spear Sharon L [14]
5529-933-3902

ROWLAND DR - ROWLAND PARK RD
206 Groth Charles A [11]
207 Dolbec Beverly M [6]
208 Melby Harold D & Estelle J [2]
209 Scherf May B & Marilyn J [14]
210 Brooks Leonard N [11]
211 Sandler Michael & Elena O [4]
212 Broich Richard M [2]
301 Lohmann Arthur M & Helene R [15]
302 McKay Jacqueline J [8]
303 Hanson Erling R [11]
304 Weaver Myron M [9]
305 Kingery Lori
306 Fox Rita L [11]
309 Pollock Leonard C & Michelle M [14]
310 Godin Edward E & Patricia A [2]
312 Geyfman Gennady [8]
CHASEWOOD PKWY INTERSECTS
BUSINESSES 11 HOUSEHOLDS 90

ROWLAND RD (MINNETONKA)
ZIP CODE 55343 CAR-RT C015
6085 101 Damerow Arno E & Nancy A [48]
102 Madsen Elroy E & Alta M [13]
103 Heffernan Sean A [11]
105 Sherman Edward B & Phyllis L [17]
106 Dorff Marie B [18]
107 Verreux Donald F & Jean B [17]
108 Haider Joanne M [9]
109 Lutgen Jeanne F [15]
109 Lutgen Florence J
110 Wellens Delores L [19]
111 Goecke Glenn W & Linda J [11]
112 Skinner Darrell J & Merle M [13]
201 Quilling Marilyn J [11]
203 Lumel Nancy K [6]
205 Dosedel M J [9]
205 Lewis Ralph W & Donna M [13]
206 Person Robert P & Betty L [16]
207 Hurlbutt Alice M [15]
208 Kalther Zona J [12]
208 Kalther Molly E
209 Bryan Paula R [19]
210 Moeller Joan F [13]
211 Ellefson Walter O & Dawn K [14]
212 Anderson Carl H [14]
301 Maisel Melvin H [13]
301 Maisel Renee L
302 Spriggs Thomas P [2]
303 Stromberg Thomas G [18]
303 Stromberg Diane H
304 Hanson Mark E [8]
308 Ascher Jean L [2]
309 Colloton Carol J [16]
310 Gryte Charles R [2]
311 Wear Philip A [7]
312 Robinson Charles A & Jean [11]
HOUSEHOLDS 31

ROWLAND RD (HOPKINS)-FROM 12595 JORISSON PARK RD
ZIP CODE 55343 CAR-RT C014
5401 Horns Norman M [17]
5405 Spear Sharon L [14]
5529-933-3902

ROWLAND DR - ROWLAND PARK RD
206 Groth Charles A [11]
207 Dolbec Beverly M [6]
208 Melby Harold D & Estelle J [2]
209 Scherf May B & Marilyn J [14]
210 Brooks Leonard N [11]
211 Sandler Michael & Elena O [4]
212 Broich Richard M [2]
301 Lohmann Arthur M & Helene R [15]
302 McKay Jacqueline J [8]
303 Hanson Erling R [11]
304 Weaver Myron M [9]
305 Kingery Lori
306 Fox Rita L [11]
309 Pollock Leonard C & Michelle M [14]
310 Godin Edward E & Patricia A [2]
312 Geyfman Gennady [8]
CHASEWOOD PKWY INTERSECTS
BUSINESSES 11 HOUSEHOLDS 90

ROWLAND RD (MINNETONKA)
ZIP CODE 55343 CAR-RT C015
6085 101 Damerow Arno E & Nancy A [48]
102 Madsen Elroy E & Alta M [13]
103 Heffernan Sean A [11]
105 Sherman Edward B & Phyllis L [17]
106 Dorff Marie B [18]
107 Verreux Donald F & Jean B [17]
108 Haider Joanne M [9]
109 Lutgen Jeanne F [15]
109 Lutgen Florence J
110 Wellens Delores L [19]
111 Goecke Glenn W & Linda J [11]
112 Skinner Darrell J & Merle M [13]
201 Quilling Marilyn J [11]
203 Lumel Nancy K [6]
205 Dosedel M J [9]
205 Lewis Ralph W & Donna M [13]
206 Person Robert P & Betty L [16]
207 Hurlbutt Alice M [15]
208 Kalther Zona J [12]
208 Kalther Molly E
209 Bryan Paula R [19]
210 Moeller Joan F [13]
211 Ellefson Walter O & Dawn K [14]
212 Anderson Carl H [14]
301 Maisel Melvin H [13]
301 Maisel Renee L
302 Spriggs Thomas P [2]
303 Stromberg Thomas G [18]
303 Stromberg Diane H
304 Hanson Mark E [8]
308 Ascher Jean L [2]
309 Colloton Carol J [16]
310 Gryte Charles R [2]
311 Wear Philip A [7]
312 Robinson Charles A & Jean [11]
HOUSEHOLDS 31

STREET GUIDE





ROUND LAKE BLVD NW

Table listing real estate listings for Round Lake Blvd NW, including addresses, phone numbers, and agent names.

ROUND LAKE BLVD NW 55433

Table listing real estate listings for Round Lake Blvd NW, 55433, including addresses, phone numbers, and agent names.

ROUND LAKE RD 55346

Table listing real estate listings for Round Lake Rd, 55346, including addresses, phone numbers, and agent names.

ROWLAND RD 55343

Table listing real estate listings for Rowland Rd, 55343, including addresses, phone numbers, and agent names.

Table listing real estate listings for various areas, including addresses, phone numbers, and agent names.

ROYAL CT 55345

Table listing real estate listings for Royal Ct, 55345, including addresses, phone numbers, and agent names.

ROYAL OAKS DR 55343

Table listing real estate listings for Royal Oaks Dr, 55343, including addresses, phone numbers, and agent names.

ROXBURY LN

Table listing real estate listings for Roxbury Ln, including addresses, phone numbers, and agent names.

Table listing real estate listings for various areas, including addresses, phone numbers, and agent names.

ROYAL CT 55345

Table listing real estate listings for Royal Ct, 55345, including addresses, phone numbers, and agent names.

ROYAL OAKS DR 55343

Table listing real estate listings for Royal Oaks Dr, 55343, including addresses, phone numbers, and agent names.

ROYALTON AVE N 55405

Table listing real estate listings for Royalton Ave N, 55405, including addresses, phone numbers, and agent names.

ROYCAR RD 55435

Table listing real estate listings for Roycar Rd, 55435, including addresses, phone numbers, and agent names.

ROYCE ST NE 55421

Table listing real estate listings for Royce St NE, 55421, including addresses, phone numbers, and agent names.

ROYZELLE LN 55343

Table listing real estate listings for Royzelle Ln, 55343, including addresses, phone numbers, and agent names.

RUANN RD

Table listing real estate listings for Ruann Rd, including addresses, phone numbers, and agent names.

RUBY CIR

Table listing real estate listings for Ruby Cir, including addresses, phone numbers, and agent names.

RUBY LN

Table listing real estate listings for Ruby Ln, including addresses, phone numbers, and agent names.

RUBY LN

Table listing real estate listings for Ruby Ln, including addresses, phone numbers, and agent names.

RUCKER RD 55374

Table listing real estate listings for Rucker Rd, 55374, including addresses, phone numbers, and agent names.

RUM RIVER BLVD NW

Table listing real estate listings for Rum River Blvd NW, including addresses, phone numbers, and agent names.

ROYZELLE LN 55343

Table listing real estate listings for Royzelle Ln, 55343, including addresses, phone numbers, and agent names.

ADDRESSES



Personal Finance Security Division

Parkdale Plaza, Suite 303, 1660 S. Highway 100
Minneapolis, Minnesota 55416
(612) 540-9400

400

NE ROMAN RD (F)-Cont
4929 Chizek Donald E @ 572 8681
4941 Fogaba Roland R @ 572 8691

3125 Larson Gayle M @ 789 9575
3128 Hildebrandt Walter C @ 789 9571
3129 No Return

ROSEDALE RD (SPRING LAKE PARK)-FROM UNIVERSITY AV

ZIP CODE 55432
UNIVERSITY AV INTERSECTS
342 Bloom Robert P @ 784 0911

ROSEWOOD LA N (PLYMOUTH) FROM 1 SOUTH OF 15TH AV N

ZIP CODE 55441
1409 Campbell Glenn @
1410 Anderson Keith L @ 544 0824

ROYAL CT (MINNETONKA) FROM WOODRIDGE RD WEST IN A

ZIP CODE 55343
1409 Kwoyer Earl C @ 935 8524
14093 Woodman Leon H @ 935 8623

RONALD PL (BROOKLYN PARK)-FROM FLORIDA AV N

ZIP CODE 55428
4511 Anderson Mithl L @ 535 6685
4515 Harvanko J 533 8715

3511 Ryan Thomas A @ 789 6161
3512 No Return
3516 Carver Andy P @ 789 7923

ROSEMARY LA (EDINA)-FROM VALLEY VIEW RD NORTHEAST

ZIP CODE 55435
615 Spivey Howard D @ 786 2763
616 Augustson M-de K @ 786 0759

QUINWOOD LA INTERSECTS

2340 Whitman John W @ 559 0828
2345 Inman Joseph M @ 559 4436

ROYAL CT (MINNETONKA) FROM WOODRIDGE RD WEST IN A

ZIP CODE 55343
1409 Kwoyer Earl C @ 935 8524
14093 Woodman Leon H @ 935 8623

ROOSEVELT CT (ST ANTHONY) FROM 33D AV NORTH 1 EAST

ZIP CODE 55418
3840 Haug Orville G @ 789 4588
3802 Colburn Ruth C Mrs @ 781 0613

3529 Kheas Kenneth R @ 789 4773
3532 Gerk Gloria M Mrs @ 789 5516
3533 Warnath Linda E Mrs @ 789 4941

ROSEMARY LA (EDINA)-FROM VALLEY VIEW RD NORTHEAST

ZIP CODE 55435
615 Spivey Howard D @ 786 2763
616 Augustson M-de K @ 786 0759

QUINWOOD LA INTERSECTS

2340 Whitman John W @ 559 0828
2345 Inman Joseph M @ 559 4436

ROYAL CT (MINNETONKA) FROM WOODRIDGE RD WEST IN A

ZIP CODE 55343
1409 Kwoyer Earl C @ 935 8524
14093 Woodman Leon H @ 935 8623

ROOSEVELT CT (ST ANTHONY) FROM 33D AV NORTH 1 EAST

ZIP CODE 55418
3840 Haug Orville G @ 789 4588
3802 Colburn Ruth C Mrs @ 781 0613

3529 Kheas Kenneth R @ 789 4773
3532 Gerk Gloria M Mrs @ 789 5516
3533 Warnath Linda E Mrs @ 789 4941

ROSEMARY LA (EDINA)-FROM VALLEY VIEW RD NORTHEAST

ZIP CODE 55435
615 Spivey Howard D @ 786 2763
616 Augustson M-de K @ 786 0759

QUINWOOD LA INTERSECTS

2340 Whitman John W @ 559 0828
2345 Inman Joseph M @ 559 4436

ROYAL CT (MINNETONKA) FROM WOODRIDGE RD WEST IN A

ZIP CODE 55343
1409 Kwoyer Earl C @ 935 8524
14093 Woodman Leon H @ 935 8623

ROOSEVELT CT (ST ANTHONY) FROM 33D AV NORTH 1 EAST

ZIP CODE 55418
3840 Haug Orville G @ 789 4588
3802 Colburn Ruth C Mrs @ 781 0613

3529 Kheas Kenneth R @ 789 4773
3532 Gerk Gloria M Mrs @ 789 5516
3533 Warnath Linda E Mrs @ 789 4941

ROSEMARY LA (EDINA)-FROM VALLEY VIEW RD NORTHEAST

ZIP CODE 55435
615 Spivey Howard D @ 786 2763
616 Augustson M-de K @ 786 0759

QUINWOOD LA INTERSECTS

2340 Whitman John W @ 559 0828
2345 Inman Joseph M @ 559 4436

ROYAL CT (MINNETONKA) FROM WOODRIDGE RD WEST IN A

ZIP CODE 55343
1409 Kwoyer Earl C @ 935 8524
14093 Woodman Leon H @ 935 8623

ROOSEVELT ST NE (ST ANTHONY)-FROM 28TH AV NE

ZIP CODE 55418
ST ANTHONY BLVD INTERSECTS
2816 Tomczak Steven J @ 789 5928

ROSEMARY LA (MINNETONKA) FROM CROSSBY RD SOUTH

ZIP CODE 55343
1630 Muehlenheim Dennis @ 473 6487
1624 Noel Richd C @ 473 3127

ROSEMARY LA (EDINA)-FROM VALLEY VIEW RD NORTHEAST

ZIP CODE 55435
615 Spivey Howard D @ 786 2763
616 Augustson M-de K @ 786 0759

QUINWOOD LA INTERSECTS

2340 Whitman John W @ 559 0828
2345 Inman Joseph M @ 559 4436

ROYAL CT (MINNETONKA) FROM WOODRIDGE RD WEST IN A

ZIP CODE 55343
1409 Kwoyer Earl C @ 935 8524
14093 Woodman Leon H @ 935 8623

ROOSEVELT ST NE (ST ANTHONY)-FROM 28TH AV NE

ZIP CODE 55418
ST ANTHONY BLVD INTERSECTS
2816 Tomczak Steven J @ 789 5928

ROSEMARY LA (MINNETONKA) FROM CROSSBY RD SOUTH

ZIP CODE 55343
1630 Muehlenheim Dennis @ 473 6487
1624 Noel Richd C @ 473 3127

ROSEMARY LA (EDINA)-FROM VALLEY VIEW RD NORTHEAST

ZIP CODE 55435
615 Spivey Howard D @ 786 2763
616 Augustson M-de K @ 786 0759

QUINWOOD LA INTERSECTS

2340 Whitman John W @ 559 0828
2345 Inman Joseph M @ 559 4436

ROYAL CT (MINNETONKA) FROM WOODRIDGE RD WEST IN A

ZIP CODE 55343
1409 Kwoyer Earl C @ 935 8524
14093 Woodman Leon H @ 935 8623

ROOSEVELT ST NE (ST ANTHONY)-FROM 28TH AV NE

ZIP CODE 55418
ST ANTHONY BLVD INTERSECTS
2816 Tomczak Steven J @ 789 5928

ROSEMARY LA (MINNETONKA) FROM CROSSBY RD SOUTH

ZIP CODE 55343
1630 Muehlenheim Dennis @ 473 6487
1624 Noel Richd C @ 473 3127

ROSEMARY LA (EDINA)-FROM VALLEY VIEW RD NORTHEAST

ZIP CODE 55435
615 Spivey Howard D @ 786 2763
616 Augustson M-de K @ 786 0759

QUINWOOD LA INTERSECTS

2340 Whitman John W @ 559 0828
2345 Inman Joseph M @ 559 4436

ROYAL CT (MINNETONKA) FROM WOODRIDGE RD WEST IN A

ZIP CODE 55343
1409 Kwoyer Earl C @ 935 8524
14093 Woodman Leon H @ 935 8623

ROOSEVELT ST NE (ST ANTHONY)-FROM 28TH AV NE

ZIP CODE 55418
ST ANTHONY BLVD INTERSECTS
2816 Tomczak Steven J @ 789 5928

ROSEMARY LA (MINNETONKA) FROM CROSSBY RD SOUTH

ZIP CODE 55343
1630 Muehlenheim Dennis @ 473 6487
1624 Noel Richd C @ 473 3127

ROSEMARY LA (EDINA)-FROM VALLEY VIEW RD NORTHEAST

ZIP CODE 55435
615 Spivey Howard D @ 786 2763
616 Augustson M-de K @ 786 0759

QUINWOOD LA INTERSECTS

2340 Whitman John W @ 559 0828
2345 Inman Joseph M @ 559 4436

ROYAL CT (MINNETONKA) FROM WOODRIDGE RD WEST IN A

ZIP CODE 55343
1409 Kwoyer Earl C @ 935 8524
14093 Woodman Leon H @ 935 8623

ROOSEVELT ST NE (ST ANTHONY)-FROM 28TH AV NE

ZIP CODE 55418
ST ANTHONY BLVD INTERSECTS
2816 Tomczak Steven J @ 789 5928

ROSEMARY LA (MINNETONKA) FROM CROSSBY RD SOUTH

ZIP CODE 55343
1630 Muehlenheim Dennis @ 473 6487
1624 Noel Richd C @ 473 3127

ROSEMARY LA (EDINA)-FROM VALLEY VIEW RD NORTHEAST

ZIP CODE 55435
615 Spivey Howard D @ 786 2763
616 Augustson M-de K @ 786 0759

QUINWOOD LA INTERSECTS

2340 Whitman John W @ 559 0828
2345 Inman Joseph M @ 559 4436

ROYAL CT (MINNETONKA) FROM WOODRIDGE RD WEST IN A

ZIP CODE 55343
1409 Kwoyer Earl C @ 935 8524
14093 Woodman Leon H @ 935 8623

ROOSEVELT ST NE (ST ANTHONY)-FROM 28TH AV NE

ZIP CODE 55418
ST ANTHONY BLVD INTERSECTS
2816 Tomczak Steven J @ 789 5928

ROSEMARY LA (MINNETONKA) FROM CROSSBY RD SOUTH

ZIP CODE 55343
1630 Muehlenheim Dennis @ 473 6487
1624 Noel Richd C @ 473 3127

ROSEMARY LA (EDINA)-FROM VALLEY VIEW RD NORTHEAST

ZIP CODE 55435
615 Spivey Howard D @ 786 2763
616 Augustson M-de K @ 786 0759

QUINWOOD LA INTERSECTS

2340 Whitman John W @ 559 0828
2345 Inman Joseph M @ 559 4436

ROYAL CT (MINNETONKA) FROM WOODRIDGE RD WEST IN A

ZIP CODE 55343
1409 Kwoyer Earl C @ 935 8524
14093 Woodman Leon H @ 935 8623

ROOSEVELT ST NE (ST ANTHONY)-FROM 28TH AV NE

ZIP CODE 55418
ST ANTHONY BLVD INTERSECTS
2816 Tomczak Steven J @ 789 5928

ROSEMARY LA (MINNETONKA) FROM CROSSBY RD SOUTH

ZIP CODE 55343
1630 Muehlenheim Dennis @ 473 6487
1624 Noel Richd C @ 473 3127

ROSEMARY LA (EDINA)-FROM VALLEY VIEW RD NORTHEAST

ZIP CODE 55435
615 Spivey Howard D @ 786 2763
616 Augustson M-de K @ 786 0759

QUINWOOD LA INTERSECTS

2340 Whitman John W @ 559 0828
2345 Inman Joseph M @ 559 4436

ROYAL CT (MINNETONKA) FROM WOODRIDGE RD WEST IN A

ZIP CODE 55343
1409 Kwoyer Earl C @ 935 8524
14093 Woodman Leon H @ 935 8623

ROOSEVELT ST NE (ST ANTHONY)-FROM 28TH AV NE

ZIP CODE 55418
ST ANTHONY BLVD INTERSECTS
2816 Tomczak Steven J @ 789 5928

ROSEMARY LA (MINNETONKA) FROM CROSSBY RD SOUTH

ZIP CODE 55343
1630 Muehlenheim Dennis @ 473 6487
1624 Noel Richd C @ 473 3127

ROSEMARY LA (EDINA)-FROM VALLEY VIEW RD NORTHEAST

ZIP CODE 55435
615 Spivey Howard D @ 786 2763
616 Augustson M-de K @ 786 0759

QUINWOOD LA INTERSECTS

2340 Whitman John W @ 559 0828
2345 Inman Joseph M @ 559 4436

ROYAL CT (MINNETONKA) FROM WOODRIDGE RD WEST IN A

ZIP CODE 55343
1409 Kwoyer Earl C @ 935 8524
14093 Woodman Leon H @ 935 8623

ROOSEVELT ST NE (ST ANTHONY)-FROM 28TH AV NE

ZIP CODE 55418
ST ANTHONY BLVD INTERSECTS
2816 Tomczak Steven J @ 789 5928

ROSEMARY LA (MINNETONKA) FROM CROSSBY RD SOUTH

ZIP CODE 55343
1630 Muehlenheim Dennis @ 473 6487
1624 Noel Richd C @ 473 3127

ROSEMARY LA (EDINA)-FROM VALLEY VIEW RD NORTHEAST

ZIP CODE 55435
615 Spivey Howard D @ 786 2763
616 Augustson M-de K @ 786 0759

QUINWOOD LA INTERSECTS

2340 Whitman John W @ 559 0828
2345 Inman Joseph M @ 559 4436

ROYAL CT (MINNETONKA) FROM WOODRIDGE RD WEST IN A

ZIP CODE 55343
1409 Kwoyer Earl C @ 935 8524
14093 Woodman Leon H @ 935 8623

ASIA, PEER, Gopher Motor Rebuilding, Inc. 612-929-0441

Best Products! Alexander Todd Insurance Marketing & Sales TEL: 545-0207

Minneapolis, MN 55416 6401 CAMBRIDGE STREET 612-929-0441 6009 Wayzata Blvd., Suite 222



Hubert H. White  
FINE APPAREL FOR MEN & WOMEN

Downtown Minneapolis: Tel. 339-8236  
Downtown St. Paul: Tel. 222-7458  
General Office - St. Paul: Tel. 228-9667

504

**ROOSEVELT ST NE (ST ANTHONY)  
FROM 28TH AV NE NORTH 1 EAST  
OF STINSON BLVD**

- ZIP CODE 55418
- MURRAY AV NE INTERSECTS
- 2816 Hansen Leonard A © 788-2277
- 2820 Mann Roberta J Mrs ©
- 2824 Rossbach Martin J © 789-4924
- 2828 No Return
- 2835 Bentler Gerhard D © 788-6860
- 2836 Cullen Douglas H © 789-4704
- 29TH AV NE INTERSECTS

**W ARMOUR TER BEGINS**

- 2900 Toth Leonard E © 789-9286
- 2901 Hill James D © 789-3955
- 2904 Czerepak Marie Mrs © 789-8655
- 2908 Narog Frank W © 781-8714
- 2912 Ewing Richard L © 789-1470
- 2916 Palan James R © 789-5585
- 2920 Sokol Richd J © 789-8733
- 2924 Christopherson Karmon L © 789-0003
- 2928 Wresell R Roy © 781-9623
- 30TH AV NE INTERSECTS
- 31ST AV NE INTERSECTS
- NOT OPEN BETWEEN 30TH AV NE AND 31ST AV NE

- 3100 Kope Harold E © 789-8996
- 3101 Sundland Robt J © 781-1567
- 3104 No Return
- 3105 Coombs M Thos © 781-3083
- 3108 Tombarge Mike © 788-3047
- 3109 Erickson Kenneth L © 788-2258
- 3112 Lenczuk Nina Mrs © 781-9341
- 3113 Anderson Dwight O © 789-7526
- 3116 Shannon Darrell J © 781-2884
- 3117 Merrick Marcella F © 781-4645
- 3120 Solczanek Konstantyn © 789-9044
- 3121 Daniels Eleanor A Mrs © 788-0009
- 3125 Patterson Robt P © 781-4211
- 3129 Leba Richd © 789-3601
- 3200 No Return
- 3204 Sroga Joseph J © 781-3590
- 3205 Sellars Paul E © 789-1811
- 3208 Ahrens Donnie H © 788-2098
- 3209 Baker Eug J © 789-0475
- ST ANTHONY RD INTERSECTS
- 3216 Hickerson La Vonne M Mrs © 781-1000

- 3220 Boschee Dorothy E © 788-4253
- 3225 Edwards Wm S © 788-3983
- 3226 Domalik John S © 781-2353
- 3228 Vacant

**34TH AV NE INTERSECTS**

- 3400 Utke Chester H © 789-5135
- 3401 Moses Robt Q © 789-3215
- 3404 Genaw Leroy R © 789-0615
- 3405 Campeau Josephine Mrs © 789-1791
- 3408 Itner E Bruno © 789-1376
- 3409 Finney Mark O 781-0889
- 3412 Nelson Dwayne E © 788-3989
- 3413 Loyal Andrew B © 781-4333
- 3416 Bjorklund Bradley D © 781-4491
- 3417 Debelak Raymond A © 789-1389
- 3420 Pierce Douglas W © 789-6074
- 3421 Novak Louis P © 789-5063
- 3424 Haut Arth H © 789-8651
- 3425 Larson Gayle M © 789-1675
- 3428 Hildebrandt Walter C © 789-2871
- 3429 No Return

**35TH AV NE INTERSECTS**

- 3500 O'Rourke Thos B © 789-0301
- 3501 Johnson Dennis A © 789-6380
- 3507 Mc Clanahan Lauren J © 781-7018
- 3508 Stone Wm A © 789-5639
- 3509 Gilchrist Loren L © 781-0954
- 3510 Aagesen Iver S © 781-2458
- 3511 Ryan T A © 789-6161
- 3512 No Return
- 3516 Fleming Harry E © 789-3074
- 3519 Rysiewski Chester A © 789-6998
- 3520 Eversett Earl H © 789-5109
- 3525 Gustafson Harry A © 781-9749
- 3528 Whitehill Wayne R © 789-8005
- 3529 Klucas Kenneth R © 789-4773
- 3532 Gerk Gloria M Mrs © 789-5516
- 3533 Warmuth Linda E Mrs © 789-4941
- 3536 Foster Jay L © 788-0771
- 3540 Huang Chend-Cher © 788-4642
- 3557 Lundgren R A © 788-8381

**36TH AV NE INTERSECTS**

- 3600 Tarasac Francis L © 789-0970
- 3601 Whitehill Ronald G © 789-6833
- 3605 Barager Russell R © 781-9260
- 3606 Hueser Hal W © 789-6372
- 3612 Lorimer Eva H Mrs ©
- 3616 Moffat Thos © 788-6813
- 3620 Moll Dennis B © 789-1120
- 3621 No Return
- 3624 Tjernlund James 789-4560
- 3628 Montgomery Roger J © 788-3982
- 3629 Jensen Mildred M Mrs ©
- 3632 Bergstrom Herbert P © 781-9958
- 3637 Hartman Wm M © 789-4043
- 3640 Donlye Calvin D 789-1801
- 3642 No Return
- 3645 Helfrey Barbara A Mrs ©
- 3653 Tewalt Wm O © 781-2139
- 3657 Hoxmeier Kenneth J © 781-7696

**ROSALYN CT (NEW HOPE)—FROM  
MEDICINE LAKE RD N IN A CIR**

- ZIP CODE 55427
- 2700 Rosalyn Court Apartments
- 1\*Loppnow David W 542-8866
- 2\*Kerr Cynthia
- 3\*Blomberg Guy D 546-1800
- 4 No Return
- 5\*Miller Don 546-0081
- 6\*Olson Brad
- 7\*Marawan Salah 544-2853
- 8\*Bergman Debbie
- 9\*Dreon J E 546-0086
- 10\*Gold John W 544-6847
- 11\*Roisen Donna
- 12\*Zeleny J P

**2710 Rosalyn Court Apartments**

- 1\*Moe Wendy 544-5491
- 2\*Olander C J 544-5611
- 3 Wong Joan
- 4 Neise Charles B
- 5 Johnston
- 6\*Mc Laughlin Kirby L
- 7 Cornelius Esther F 546-4607
- 8 Schildgen Wm 544-2710
- 9\*Pauer Lena 544-8072
- 10\*Harmon Jeff
- 11\*Berman Frank S 546-8936
- 12 Fisher

**2720 Rosalyn Court Apartments**

- 1 Dellich Michl 544-3921
- 2\*Klausen Steven T 546-0022
- 3\*Praught R
- 4 Nelson Loren J 542-8871
- 5\* Ruprecht M R 542-8121
- 6 Larson Martha C 546-6571
- 7 Keefe John J 546-9751
- 8\*Larson Candy
- 9\*Zimmer D 544-5798
- 10\*Corey Jeff D 546-4183
- 11 Colburn Paul H 544-3940
- 12 Lies Harriet 542-9553

**2730 Rosalyn Court Apartments**

- 1\*Latuff D 546-4691
- 2\*Holmberg S L 544-2742
- 3\*Fern Ronald
- 4\*Sherwood Mary J 544-5608
- 5\*Stiles Jon 546-5991
- 6\*Sletton Ruth
- 7\*Mc Colley D
- 8 Vacant
- 9 Johnson Donald C 546-3829
- 10 Murtberg Raymond W 546-7172
- 11\*Biadasz J
- 12\*Follis G L 540-0156

**2740 Rosalyn Court Apartments**

- 1 Wahlstrom Don 546-3813
- 2\*Oliver Patricia
- 3\*Feniason Alice A 544-6705
- 4\*Jalo Kenneth
- 5 Martinson Leo 544-7285
- 6\*Sneddon J 542-1176
- 7\*Diedericks Richd B 546-4245
- 8 Vanetta Jeanne E 544-1437
- 9\*Dahlstrom P M 541-1623
- 10\*Balda Anthony
- 11 Borkenhagen Lydia 546-5034
- 12\*Sorensen Dave

**ROSE MANOR (GOLDEN VALLEY)  
FROM ZEALAND AV N WEST AND  
NORTH 1 NORTH OF 23D AV N**

- ZIP CODE 55427
- 8505 Ranniger Orry J © 545-6824
- 8507 Johnson Wayne P © 545-3425
- 8507 Ylinen Arth © 544-1248
- 8511 Monti Athos J ©
- 8520 Chaffin Veda E © 544-1342
- 8521 Johnson Robt D © 545-3189
- 8530 North Steph D © 544-5953
- 8540 Olson Waldo C © 545-6776

**ROSEDALE RD (SPRING LAKE  
PARK)—FROM UNIVERSITY AV  
NE EAST 1/4 BLK NORTH OF 79TH  
AV NE**

- ZIP CODE 55432
- 342 Bloom Robert P © 784-0071
- 350 Dullnig Joseph F Jr © 786-3126
- 358 Russen Robt F © 786-2802
- 366 Hummel H E © 786-3988
- TERRACE RD INTERSECTS
- 500 Maeffner Thos P © 786-4581
- 501 Jedicke Eug G © 784-1246
- 517 Sallberg Gerald A © 784-5614
- 518 Langendorfer Paul © 784-3856
- 531\*Wirtz Bob B 780-4850
- 532 Moulzoff Glenn S © 786-4740
- 545 No Return
- 546 Kieffer Eug A © 786-3535
- 560 Setterlund Michl L © 784-4062
- 561 Durning Randy © 786-1411
- 574 No Return
- 575 Sabin Lowell E © 784-0199
- 588 Nguyen Giao V © 784-0752
- 589 Foss Kermit N © 786-3693
- 601 Neft Donald E © 784-2534
- 602 Poquette Janet A © 780-2086
- 615 No Return

- 616 Augustson Merle © 786-6759
- 629 Jackson Clayton T © 784-7507
- 630 Stark Elrene M © 784-4508
- 643 Guenther Wm A © 786-0961
- 644 Haffeman Gerald R © 786-2829
- 657 No Return
- 658 Welton Russell L © 784-1169
- 671 Knauss Herman G © 784-7289
- 672 Foss Donald C © 786-5481
- 685 Zimnen Frank R © 786-7605
- 686 Elling Merle M © 784-3091
- NE MONROE ST INTERSECTS

**ROSEMARY LA (EDINA)—FROM  
VALLEY VIEW RD NORTHEAST 6  
WEST OF TRACY AV**

- ZIP CODE 55435
- 6700 Johnson Ronald G © 941-2016
- 6701 Schulte Robt D © 941-2206
- 6704 Juhl Thos O © 941-3487
- 6705\*Cabrinety Lawrence P © 941-4849
- 6706\* Lund Thos F © 941-6464
- 6709 Pirsch Thos R © 941-4342
- 6712 Carlson Calvin E © 941-7598
- 6713 Briggs Jerome C © 941-2524
- 6716 Mahoney Richd P © 941-1468
- 6717 No Return
- 6720 Rivers Thos A © 941-8085
- 6728 Rutman Burton © 941-6721
- 6732 Vacant

**ROSEMARY LA (MINNETONKA)  
FROM CROSBY RD SOUTH**

- ZIP CODE 55343
- 16100 Mueffleman Denica © 473-6487
- 16110 Nebel Richd C 473-3127
- 16110 Vacant
- 16111 Carlson Janan 475-1781
- 16120 Daniels Robt
- 16121 Engbretson Donald E © 473-3185
- 16130 Vacant

**ROSEWOOD LA (PLYMOUTH)  
FROM 25TH AV N SOUTH 1 WEST  
OF PINEVIEW LA**

- ZIP CODE 55441
- 2500 Vacant
- 2510 Du Mez John R © 559-0020
- 2515 Gatzke Richd E 559-5947
- 2520 Under Constr
- 2535\*Marshall Robt C © 559-4386
- 3005\*Bulgatz Jeff
- 3010 Roberts Paul E © 559-4667
- 3015\*Phelps Stanley U 559-2751
- 3020 Atchinson Roger H © 553-1273
- 3025\*Mc Clintock Nick D © 559-5021
- 3035 Handley Donald F 559-4812
- 3040 Tate Freeman J © 559-4956
- 3045\*Moody Richd
- 3050 Gred Robt L © 559-0392
- 3055 Moore Fred G © 559-4246
- 3060\*Brownell David F © 559-4479
- 3355 Mc Cullough Mark C © 559-3187
- 3375 Under Constr
- 3365 Hanratty Timothy 559-9429
- 3405 Under Constr
- 3500\*Backor Joseph J © 559-0678
- 3510\*Bright Norbert © 559-1392
- 3520 Under Constr
- 3525\*Shipley Steven R © 559-5808
- 3530\*Ricker Steven L © 259-0491
- 3535\*Johnson Jack
- 3540\*Ringo Wm R © 359-0192
- 3545\*Karos John P © 559-9405
- 3550 Trupe Jerry M © 559-2219
- 3555\*Rodi Donald E © 559-2699
- 3600\*Kreb R © 559-1337
- 3605 Under Constr
- 3620\*Schaefter R A © 559-4927
- 3645 Under Constr

**ROSEWOOD LA N (PLYMOUTH)—**

- ZIP CODE 55441
- 2300 Whitam John W © 559-0826
- 2305 Thompson Lee C © 559-0232
- 2310 Under Constr
- 2315 Mc Nevin Dennis J © 559-3528
- 2320 Sheum Steven J © 553-1448
- 2325 Under Constr
- 2410 Julkowski Rod 559-3365
- 2415 Durkin Harland A 559-0968
- 2420\*Lazarik Gregory 559-9169

**ROTH ST (ROBBINSDALE)—FROM  
SHORELINE DR**

- ZIP CODE 55422
- 4234 Mattox Wm C © 788-8022
- 4240 Hurst John D © 788-8929
- 4246\*Knoll Geo W Jr 781-0275
- 4252 Albers Herman H © 788-5557
- 4258 Minkel Geo K © 788-7012
- 4300 Johnson Stanley E © 789-5277
- 4301\*Schoeller Clarence A © 788-4951
- 4306 Halling Jerome E © 788-7367
- 4307 Karson Orville H © 788-6783
- 4311 No Return
- 4312 Bistodeau Gerald H © 788-7408
- 4317 Christensen Paul J © 788-4733

**ROWLAND RD (MINNETONKA)  
FROM BAKER RD SOUTHEAST  
AND SOUTH**

- ZIP CODE 55343
- 5400 Barber Jas M © 938-9607

- 5416 Noel Kenneth R © 935-4043
- 5417 Smith Earl W © 938-8190
- 5424 Bollig Richd L © 938-5516
- 5425 Hjorth Rachel J Mrs © 938-1327
- 5429\*Johnson D M © 938-0306
- 5432 Jenke Wayne A © 938-1027
- 5433\*Nelsen Paul © 933-4036
- 5437 No Return
- 5500 Nordstrom Carlton I © 938-7949
- 5509 Williams Donald 935-9012
- 5536 Under Constr
- 5542\*Butler David G W © 935-8624
- 5546 Under Constr
- 5548\*Patznick Danl N © 935-3129
- 5550\*Halquist C H 938-1431
- 5552\*Glasgow Page © 938-7970
- 5554\*O'Connell Claire E Mrs © 933-7388
- JORRISEN RD INTERSECTS
- 5709 Hromatka Calvin J © 938-9396
- 5735\*Xochihua Lilia © 935-5302
- 5817\*Neesoga Richd J 933-8904
- 5833 Standke Robt A © 933-3673
- 5901 Lubben Robt L Rev © 935-7199

**ROYAL CT (MINNETONKA)—FROM  
WOODRIDGE RD WEST IN A CIR 1  
NORTH OF EXCELSIOR BLVD**

- ZIP CODE 55343
- 14000 Kroeger Earl C © 935-8526
- 14003 Skoogman Leon H © 933-4823
- 14012 Erickson Ingolf A © 938-7881
- 14015 Thoresen Jack E © 935-5733
- Thoresen Brian T
- 14024 Mayer Thos R © 938-7759
- 14027 Wegener Donald J © 933-5781
- 14036 Fincham Stanley D © 935-1575
- 14039 Yaeger Robt H © 938-2259
- 14048 Smith R G © 935-2081
- 14051 Rondano Wm F © 933-1697
- 14060 Bloden Robt P © 933-1550
- 14063 Johnson Richd E © 935-9079

**ROYAL OAKS DR (MINNETONKA)  
FROM PIONEER RD SOUTH 4  
EAST OF COUNTY RD 60**

- ZIP CODE 55343
- 4800 Diekmann Herman H © 938-3253
- 4801 Wolf Richd F © 938-2801
- 4805 Stewart Wm T © 933-4434
- 4806 Mc Cormick James W © 938-3704
- 4809 Stranaky Harriet Mrs © 938-4630
- 4810 Rendahl Earl H © 938-5297
- 4813 Mead James R © 938-7050
- 4814 Murphy Thos W © 938-6438
- 4817\*Reugh Todd S © 935-9532
- 4818 Turner Lorraine Mrs © 938-8327
- 4821 Seeland Roger A © 933-0777
- 4822 Mann Frank R © 935-5529
- 4825 Minnihan Joan © 935-6289
- 4826 Ludwig Arth A © 935-9675
- 4829 Essig Kenneth F © 938-3493
- 4830 Shepherd Lloyd T © 938-5472
- 4833 Pavelka Francis I © 938-7952
- 4836 Kelley Paul B © 933-3969
- 4837 Heronen B Mrs ©
- 4900 Wahl Curtis G © 933-8897
- 4903 Wright Christopher P © 933-6325
- 4906 Bjorkstrand Roofing contrs 933-5268
- Bjorkstrand Russell W © 933-5268
- 4909 Wright Fred B © 938-1242
- 4912 Pike Richd R © 933-1060
- 4915 Utick Leonard E © 935-4820
- 4918 Elliott John © 933-3561
- 4921 Allen Helen E Mrs © 935-4207
- 4926 Cary Rachel B Mrs © 935-4121

**ROYCAR DR (EDINA)—FROM  
SOUTHCREST DR WEST AND  
SOUTH**

- ZIP CODE 55435
- 4804 Gullick Maude E Mrs © 927-9115
- 4805 Zabel Noi D © 927-6847
- 4808 Kegel Robt A © 925-2579
- 4809 Hunstiger Eug A © 920-0090
- 4812 O'Neill Mary C © 922-1863
- 4813 Miller Richd B © 925-2490
- 4816 Spanton Wm F © 920-4081
- 4817 Jensen Ray O © 927-7535
- 4821 Kovack Freeman D © 927-8184

**ROYCE ST NE (COLUMBIA  
HEIGHTS)—FROM NE MC LEOD  
NORTH 1/4 BLK WEST OF  
RESERVOIR BLVD**

- ZIP CODE 55421
- 4234 Mattox Wm C © 788-8022
- 4240 Hurst John D © 788-8929
- 4246\*Knoll Geo W Jr 781-0275
- 4252 Albers Herman H © 788-5557
- 4258 Minkel Geo K © 788-7012
- 4300 Johnson Stanley E © 789-5277
- 4301\*Schoeller Clarence A © 788-4951
- 4306 Halling Jerome E © 788-7367
- 4307 Karson Orville H © 788-6783
- 4311 No Return
- 4312 Bistodeau Gerald H © 788-7408
- 4317 Christensen Paul J © 788-4733

TEL. (612) 544-9131  
7135 Madison Av. W. (Mpls.)  
**BOUSTEAD**  
ELECTRIC & MANUFACTURING CO.  
ELECTRIC

**Craig-Hallum, Inc.**  
INVESTMENT SECURITIES  
133 South Seventh Street, Minneapolis, Minn. 55402  
Tel. 332-1212

**MINNEAPOLIS VAN & WAREHOUSE CO.**

Agents Allied Van Lines  
Moving - Storage - Packing - Shipping  
TEL. 339-9400

(Minneapolis 55401)

100-112 1st Av. N.

Minneapolis 55418

**H. E. ERICKSON CO., Inc.**

SINCE 1904  
Tools and Equipment For Construction and Industry, Sales, Service and Rentals

TEL. 612-781-6806

635 Lowry Ave. NE, (Midway Between Central and University Av. N.E.)

**SEARS ROEBUCK AND CO. OF BROOKDALE**

COMPLETE RETAIL DEPARTMENT STORE

TEL. 874-3444

1297 Brookdale Shopping Center

Highway 100 Brooklyn Blvd. (Hwy. 152)

(Brooklyn Center) Zip 55430

**NE ROOSEVELT ST (SA)—Contd**  
3507 Mc Clanahan Lauren J @ 781-7018  
3508 Stone Wm A @ 789-5639  
3509 Gilchrist Loren L @ 781-0954  
3510 Aagosen Iver S @ 781-2458  
3511 Reshetar Gary D @ 788-5628  
3512 Ferguson Wm R @  
3516 Fleming Harry E @ 789-3074  
3519 Rysiewski Chester A @ 789-8998  
3520 Everetta Earl H @ 789-5109  
3525 Gustafson Harry A @ 781-9749  
3528 Whitehill Wayne R @ 789-8005  
3529 Klucas Kenneth R @ 789-4773  
3532 Gert Gloria M Mrs @ 789-5516  
3533 Warmuth Linda E Mrs @ 789-4941  
3536\* Foster Jay J @ 788-0771  
3540\*Koppea K 788-8555  
3557\*Landgran R A @ 788-8381

36TH AV NE INTERSECTS  
3600 Tarasac Francis L @ 789-0970  
3601 Whitehill Ronald G @ 789-6833  
3605 Barager Russell R @ 781-9260  
3606 Hunstad Soren @ 789-1870  
3612 Lorimer Eva H Mrs @ 781-1108  
3616 Moffat Thos @ 788-6813  
3620 Moll Dennis B @ 789-1120  
3621 Gordon Ronald R @ 781-3578  
3624 Ballanger Greg 788-1721  
3628 Montgomery Roger J @ 780-2353  
3629 Jensen Mildred M Mrs @ 781-2946  
3632 Bergstrom Herbert P @ 781-9956  
3637 Hartman Wm M @ 789-4043  
3640 Vacant  
3642 Taylor Interiors inc det 788-7359  
\*Taylor Dianne 788-8460  
3645 Helfrey Edw C @ 788-1909  
3653 Tewalt Wm O @ 781-2159  
3657 Stopa John P @ 781-1248

**ROSALYN CT (NEW HOPE)—FROM MEDICINE LAKE RD N IN A CIR**  
ZIP CODE 55427  
2700 Rosalyn Court Apartments  
1 Benach Joan 546-6120  
2 Melby Pamela 546-6125  
3 Wines Danl J 545-5322  
4\*Hazard Donald E 546-0744  
5 Petersen Donna L 546-0031  
6\*Wright Ronald D 546-2718  
7\*Patterson Ronald  
8 Anderson Addie 546-7366  
9\*Mc Gilligan Barbara  
10\*Lee Margt 544-8052  
11\*Lee Della 544-8550  
12 Zachman Trudy S 544-2619

2710 Rosalyn Court Apartments  
1 Vacant  
2\*Sandwick Rick W 544-9050  
3\*Hannus Ruth  
4 Neise Charles  
5\*Hall Woodphen T  
6\*Johnson Richd H 544-8375  
7 Cornelius Esther F 546-4607  
8 Vacant  
9\*Vantrelli Tim  
10 Hollingsworth  
11\*Zak Eleanor M 545-4183  
12 Brown Norman 546-4168

2720 Rosalyn Court Apartments  
1\*Brand John D 544-5148  
2 Mullaney Marcella 545-6006  
3 Hayes Sandra 546-0279  
4\*Rol Bruce L  
5\*Johnson Curtis A 545-6386  
6 Weddel Richd  
7 Keefe John J 546-9751  
8\*Johansen W  
9\*Tibbals Kerry  
10 Chance Nancy L  
11 Colburn Paul H 544-3940  
12\*Gervais Elaine D Mrs 544-1908

2730 Rosalyn Court Apartments  
1\*Bourdon Gary 545-3371  
2 Knowles Kenneth M 544-0598  
3 Stiles Jon 546-5991  
4 Krzmarzick Ronald H 545-0816  
5\*Linde Michl D 545-3224  
6 Pettes Robt 544-9947  
7\*Standal Ben  
8 Jackson Gladys E Mrs 544-9085  
9 Vacant  
10 Murberg Raymond W 546-7172  
11 Johnson Alice I Mrs 546-2955  
12 Vickerman Gregg A 546-0023

2740 Rosalyn Court Apartments  
1\*Frampton Donna J 544-6629  
2\*Asen Steve H 544-3667  
3 Vacant  
4\*Dietrich Dan G 546-7072  
5 Martinson Leo 544-7285  
6 Fitzgerald Dorothy M Mrs 545-5866  
7 Ewald Marian H Mrs 545-5219  
8 Anderson Dennis P 546-6523  
9\*Hannuksela Gary 545-2383

10\*Farris Ed  
11 Vogel Robt M 546-1590  
12 Porter Ora F 544-1987

**ROSE MANOR (GOLDEN VALLEY)—FROM ZEALAND AV N WEST AND NORTH 1 NORTH OF 23D AV N**  
ZIP CODE 55427  
8505 Ranniger Orry J @ 545-6824  
8507 Waynroy Inc bldg cont 545-9150  
Johnson Wayne P @ 545-9150  
8510 Yinen Arth @ 544-1248  
8511 Monti Athos J @ 545-4760  
8520 Chaffin Veda E @ 544-1342  
8521 Serbanic Susanne @ 544-8381  
8530 North Steven D @ 545-5953  
8540 Olson Waldo C @ 545-6776

**ROSEDALE RD (SPRING LAKE PARK)—FROM UNIVERSITY AV NE EAST 1/4 BLK NORTH OF 79TH AV NE**  
ZIP CODE 55432  
342 Bloom Robert P @ 784-0071  
350\*Carlson Bernard J 786-3554  
358 Russen Robt F @ 786-2602  
366 Phillips Warren D @ 784-6766  
TERRACE RD INTERSECTS  
500 Moessner Thos P @ 786-4581  
501 Jedlicki Eug G @ 784-1246  
517 Salberg Gerald A @ 784-5614  
518\*Argiles Bud C @ 786-3004  
531 Solem Kenneth M @ 784-2788  
532 Moulzoff Glenn S @ 786-4740  
545 Madunich Angela F Mrs @ 786-6567  
546 Kieffer Eug A @ 786-3535  
560 Satterlund Michl L @ 784-4062  
561 During Randy @ 788-1411  
574 Anderson Charles W @ 786-7012  
575 Sabin Lowell E @ 784-0199  
588\*Singh Ram H @ 784-4839  
589 Foss Kermit N @ 786-3693  
601 Neft Donald E @ 784-2534  
602 Bradley Garland R @ 786-1617  
615 Steen Howard D @ 786-2765  
616 Anderson Rodney L Rev @ 786-9058  
629 Jackson Clayton T @ 784-7507  
630 Stark Elrene M @ 784-4508  
643 Guenther Wm A @ 786-0961  
644 Haffeman Gerald R @ 786-2829  
657 Lundmark Stan R @ 784-6776  
658 Welton Russell L @ 784-1169  
671 Krause Herman G @ 784-7289  
672 Thompson Stuart N @ 786-7311  
685 Zlmen Frank R @ 786-7605  
686 Elving Merle M @ 784-3091

NE MONROE ST INTERSECTS  
**ROSEMARY LA (EDINA)—FROM VALLEY VIEW RD NORTHEAST 6 WEST OF TRACY AV**  
ZIP CODE 55435  
6700\*Johnson Ronald A @ 941-2016  
6701 Schulte Robt D @ 941-2206  
6704 Juhl Thos O @ 941-3487  
6705 Wright Robt J @ 941-3982  
6708 Lund Thos F @ 941-6464  
6709 Pirsch Thos R @ 941-4342  
6712 Carlson Calvin E @ 941-7598  
6713 Briggs Jerome C @ 941-2524  
6718 Mahoney Richd P @ 941-1468  
6717 No Return  
6720\*Allredge Bob @ 944-3425  
6728 Rutman Burton @ 941-6721  
6732\*Hizer Danl L @

**ROSEMARY LA (MINNETONKA)—FROM CROSBY RD SOUTH**  
ZIP CODE 55343  
16101 Vacant  
16110 No Return

**ROSEWOOD LA (PLYMOUTH)—FROM 16TH AV N SOUTH 1 WEST OF PINEVIEW LA**  
ZIP CODE 55441

**ROTH ST (ROBBINSDALE)—FROM MORSE WEST 1 NORTH OF SHORELINE DR**  
ZIP CODE 55422

**ROWLAND RD (MINNETONKA)—FROM BAKER RD SOUTHEAST AND SOUTH**  
ZIP CODE 55343  
5400 Albrecht Fred H Jr @ 935-7952  
5416 Noel Kenneth R @ 935-4043  
5417 Smith Earl W 938-8190  
5424 Bollig Richd L @ 938-5516  
5425 Hjorth Rachel J Mrs @ 938-1327  
5429 Vanek David A @ 938-4261  
5432 Jaske Wayne A @ 938-1027  
5433 Mulligan Michl @ 933-8106  
5437 Walters Gary L 933-9734  
5500 Nordstrom Carlton I @ 938-7949  
JORRISSEN RD INTERSECTS  
5709 Hromatka Calvin J @ 938-9396  
5735\*Mc Cannon Pat 935-6145  
5817\*Belden Mark D @ 935-1801  
5833\*Reitama Thos D @ 933-2884  
5901 Andring Norbert J @ 938-8695

**ROYAL CT (MINNETONKA)—FROM WOODBRIDGE RD WEST IN CIR 2 NORTH OF EXCELSIOR BLVD**  
ZIP CODE 55343  
14000\*Kroeger Earl C @ 935-8526  
14003 Perkins Philip D @ 938-6949  
14012 Erickson Ingolf A @ 938-7881  
14015 Mc Parlans Theo W Jr @ 935-9691  
14024\*Maeyer Thos R @  
14027 Skoogman Leon H @ 938-1795  
14038 Fincham Stan @ 935-1575  
14039 Kauder Alf E @ 935-8106  
14048\*Geis Eric @ 933-0697  
14051 Rondano Wm F @ 933-1697  
14060 Bloden Robt P @ 933-1550  
14063 Johnson Richd E @ 935-9079

**ROYAL OAKS DR (MINNETONKA)—FROM PIONEER RD SOUTH 4 EAST OF COUNTY RD 60**  
ZIP CODE 55343  
4800 No Return  
4801 Wolf Richd F @ 938-2801  
4805 Stewart Wm T @ 933-4434  
4806 Mc Cormick James W @ 938-3704  
4809 Stransky Everett G @ 933-4630  
4810 Rendahl Earl H @ 938-5290  
4813 Mead James R @ 938-7057  
4814 Murphy Thos W @ 938-6438  
4817 Vacant  
4818 Turner Harley J @ 938-8327  
4821\*Seeland Roger A @ 933-0777  
4822\*Straub Jon H @ 933-0083  
4825 Cline Ruth S Mrs @ 935-6210  
4826 Roitenberg Edw P @ 935-1536  
4829 Essig Kenneth E @ 938-3493  
4830 Shepherd Lloyd T @ 938-5472  
4833 Pavelka Francis I @ 938-7952  
4836\*Kelley Paul B @ 933-3969  
4837 Lindberg Gary J @ 938-1039  
4900 Kapelanski Raymond T @ 938-0472  
4903 Wright Christopher P @ 933-6325  
4906 Bjorkstrand Roofing contrs 933-5268  
Bjorkstrand Russell W @ 933-5268  
4909 Wright Fred H @ 938-1242  
4912 Pike Richd R @ 933-1060  
4915 Utick Leonard E @ 938-4820  
4918 Elliot John G @ 933-3561  
4921 Allen Helen E Mrs @ 935-4207  
4926 Cary Rachael B Mrs @ 935-4121

**ROYCAR RD (EDINA)—FROM SOUTHCREST DR WEST AND SOUTH**  
ZIP CODE 55435  
4804 Gullick Maud E Mrs @ 927-9115  
4805 Zabel Herman @ 927-6647  
4808 Kegel Robt A @ 925-2579  
4809 Hunstiger Eug @ 920-0090  
4812 O'Neill Mary C @ 922-1663  
4813\*Hendrickson Thos @ 922-2670  
4816 Spanton Wm F @ 920-4081  
4817 Jensen Ray O @ 927-7535  
4821 Kockav Freeman D @ 927-8184

**ROYCE ST NE (COLUMBIA HEIGHTS)—FROM NE MC LEOD NORTH 1/4 BLK WEST OF RESERVOIR BLVD**  
ZIP CODE 55421  
4234 Mattox Wm C @ 788-8022  
4240 Rust John D @ 788-8929  
4246 Kolyszko Edw @ 788-7787  
4252 Albers Herman H @ 788-5557  
4258 Minkel Geo K @ 788-7012

4900 No Return  
4901 Ureth Theo C @ 788-3260  
4906 Halling Jerome E @ 788-7367  
4907 Carlson Orville H @ 788-6783  
4911 Stauch Leland W @ 788-6412  
4912 Bistodeau Gerald H @ 788-7408  
4917 Christensen Paul J Rev @ 788-4733  
4918 Hafvenstein John D @ 788-3311  
4924 Balamut Michl F @ 788-3018  
4925 Leisdon Lewis B @ 788-4961  
4930 Anderson Clarence L @ 788-7276  
4931 Fulkerson Wilbur J @ 788-8422  
4936 Olsen Glen R @ 788-7169  
4937 Reek Dennis M @ 789-4821  
4942 Molitor Henry W @ 788-0287  
4943 Wiebeki Susan A Mrs @ 788-2164  
4948 Pierson Ward L @ 788-8075  
4949 Murzyn Joseph R @ 788-1446  
4954 Ingvarsson Stefan I @ 788-3784  
4955 New Robt F @ 788-7023

**ROYZELLE LA (MINNETONKA)—FROM ROBINWOOD TER EAST**  
ZIP CODE 55343  
11208 Boyd Robt N @ 935-9131  
11209 Sveta Melvin T @ 938-9518  
11216 Gligor Charles P @ 938-4864  
11217 Selness Aaron M @ 938-4938  
11302 No Return  
11303 Shyman Thos E @ 935-1068  
11310 Koelach Milton M @ 938-7829  
11311 Dyer Charles O @ 935-1340  
11409\*Whiting Roberta J @ 933-3176  
11415 Wagner Jeffrey @ 938-3410  
11421 Trucker Pauline Mrs @ 938-9406  
11427\*Kiley Pat @ 933-6154  
11435 Barr Allan @ 938-5890

**ROZELLE DR (ST ANTHONY)—FROM 2850 HWY 8 WEST AND NORTH**  
ZIP CODE 55418

**RUFFS LA (ROBBINSDALE)—FROM TWIN OAK LA NORTH AND WEST 1 SOUTH OF HWY 100**  
ZIP CODE 55422

**RUNNYMEADE LA W (MINNETONKA)—FROM COUNTY RD 73 WEST 1 NORTH OF HILLSIDE LA**  
ZIP CODE 55343  
9901 Davids Robt A @ 544-7142  
10460 Williams Rick S @ 545-4593  
10500 Mulder Delmer H @ 545-3456  
10600\*Patton R 546-4802

**RUSSELL AV N (BROOKLYN CENTER)—FROM 53D AV N NORTH 1 WEST OF QUEEN AV N**  
ZIP CODE 55430  
53D AV N INTERSECTS  
5300 No Return  
5301 Chalet Court Apartments  
101\*Trumble Z  
102\*Jones Thelma E 561-0189  
103 Alperin Stanley B 566-8627  
104 Knowles Richd C  
105\*Hoffman Jennifer  
106\*Clemas Mary A  
107\*Pingate Lynn M 566-9878  
108\*Mc Cahy C L 566-7213  
109\*Fleeman Randy 566-7727  
110 Vacant  
201\*Velander R 561-5883  
202 Warren Norma J Mrs 566-5074  
203\*Ryan C  
204\*Graw Patk E 561-1427  
205 Sutton James A 560-1930  
206\*Massicotte Edw A @ 560-4081  
207 Broussard John D 560-0852  
208\*Carlson D 560-2191  
209 Vacant  
5305 Chalet Ct Apts  
110\*Penman Mary G 560-2895  
111\*Gentry Robert W 566-0552  
112\*Calldell Larry L 561-2817  
113 Gable Judith N Mrs  
114\*Wesolowski Pat A  
115\*Pleuia J  
116\*Smith Gloria F Mrs 561-8283  
117 Hansen Shirley D 566-7825  
118\*Neaver A  
210\*Agnes D L 566-9748  
211\*Wolfgang Patricia 566-6174



INVEST TODAY - BENEFIT TOMORROW  
**YMCA - GENERAL OFFICE**  
30 S. 9th ST., MINNEAPOLIS

371-8700



BANK AND TRUST CO.

MEMBER FEDERAL DEPOSIT INSURANCE CORPORATION

FRIENDLINESS FIRST AT FIDELITY

P.O. Box 1227, Minneapolis 55440

Tel. 789-2471

NE ROMAN RD (F)-Contd
4562 Hogg Leroy M @ 560-6869
4953 Sanvold C M
4964 Swanson Allen E @ 560-1417

RONALD PL (BROOKLYN PARK)-FROM FLORIDA AV N WEST 1 EAST OF LAKELAND AV

ZIP CODE 55428
6501 Miller Ernest P @ 537-8024
6508 Hudson Wm A @ 533-6889
6509 Landry Willard J @ 537-3933

ROOSEVELT CT (ST ANTHONY VILLAGE) FROM 33D AV NORTH 1 WEST OF STINSON BLVD

ZIP CODE 55418
3300 Hauge Orville G @ 789-4688
3302 Colburn Ruth Mrs 781-1313
3303 Soderlund Viola M @ 789-1454

ROOSEVELT ST NE (ST ANTHONY VILLAGE)-FROM 31ST AV NE NORTH 1 EAST OF STINSON BLVD

ZIP CODE 55418
MURRAY AV NE INTERSECTS
2818 Rainville Leo E Jr @ 781-1363
2820 Martin Wm D 781-1793

W ARMOUR TER INTERSECTS

2912 Palau James E @ 789-5555
2920 Sokol Richd J @ 789-8733
2924 Christopherson Karmon L @ 789-0003
2928 Wressell R Roy @ 781-9623

30TH AV NE INTERSECTS

3100 Cope Harold E @ 789-8996
3101 Sundland Robt J @ 781-1567
3104 Hofmann Gerald N @ 789-9517
3106 Coombe M Thos @ 781-3083

35TH AV NE INTERSECTS

3500 O'Rourke Thos E @ 789-0301
3501 Quast Russell T @ 789-6121
3507 Brocke Ray D @ 789-1886

3540 Johnson Lillie C Mrs @ 789-3290
4562 Hogg Leroy M @ 560-6869
36TH AV NE INTERSECTS
3800 Tarasac Francis L @ 789-0970

ROSALYN CT (NAKE HOPE)-FROM MEDICINE LAKE RD N IN A CIR

ZIP CODE 55427
2700 Rosalyn Court Apartments
11\*Mc Gee Timothy P 544-9960
2 Thomas Larry S 546-5959

ROSEMARY LA (EDINA)-FROM VALLEY VIEW RD NORTHEAST @ WEST OF TRACY AV

ZIP CODE 55435
6700 Christy James R @ 941-2328
6701 Schulte Robt D @ 941-2206
6704 Juhi Thos O @ 941-3487

ROSEWOOD LA (PLYMOUTH VILLAGE) FROM 15TH AV N SOUTH 3 WEST OF COUNTY RD 6

ZIP CODE 55427
6700 Christy James R @ 941-2328
6701 Schulte Robt D @ 941-2206
6704 Juhi Thos O @ 941-3487

ROTH ST (ROBBINSDALE)-FROM MORSE WEST 1 NORTH OF SHORELINE DR

ZIP CODE 55422
2700 Rosalyn Court Apartments
1 Vacant
2 Nissi Cheryl 544-5824

ROUSHAR DR (EDINA)-FROM HWY 109 WEST

ZIP CODE 55436
5400 Albrecht Fred H Jr @ 935-7952
5416 Noel Kenneth R @ 935-4043
5417 Smith Earl 938-8190

ROWLAND RD (MINNETONKA)-FROM BAKER RD SOUTHEAST AND SOUTH

ZIP CODE 55343
5400 Albrecht Fred H Jr @ 935-7952
5416 Noel Kenneth R @ 935-4043
5417 Smith Earl 938-8190

ROSE MANOR (GOLDEN VALLEY)-FROM ZEALAND AV N WEST AND NORTH 1 NORTH OF 23D AV N

ZIP CODE 55427
8505 Ranniger Orry @ 545-6824
8510 Ylunen Arth @ 545-4780
8520 Neuman Milton C @ 544-1291

ROSEDALE RD (SPRING LAKE PARK) FROM UNIVERSITY AV NE EAST 1/2 BLK NORTH OF 70TH AV NE

ZIP CODE 55432
342\* Bloom Robert P 784-0071
350 Dunbach Fred R @ 784-1901
358\* Russen Robt F 786-2802

560 Neil Dennis L @ 784-1479
561 Anderson Gary A @ 784-9386
571 Wood Wayne landscape gdnr
574 Johnson Bernard L @ 786-2188

ROSEMARY LA (EDINA)-FROM VALLEY VIEW RD NORTHEAST @ WEST OF TRACY AV

ZIP CODE 55435
6700 Christy James R @ 941-2328
6701 Schulte Robt D @ 941-2206
6704 Juhi Thos O @ 941-3487

ROSEWOOD LA (PLYMOUTH VILLAGE) FROM 15TH AV N SOUTH 3 WEST OF COUNTY RD 6

ZIP CODE 55427
6700 Christy James R @ 941-2328
6701 Schulte Robt D @ 941-2206
6704 Juhi Thos O @ 941-3487

ROTH ST (ROBBINSDALE)-FROM MORSE WEST 1 NORTH OF SHORELINE DR

ZIP CODE 55422
2700 Rosalyn Court Apartments
1 Vacant
2 Nissi Cheryl 544-5824

ROUSHAR DR (EDINA)-FROM HWY 109 WEST

ZIP CODE 55436
5400 Albrecht Fred H Jr @ 935-7952
5416 Noel Kenneth R @ 935-4043
5417 Smith Earl 938-8190

ROWLAND RD (MINNETONKA)-FROM BAKER RD SOUTHEAST AND SOUTH

ZIP CODE 55343
5400 Albrecht Fred H Jr @ 935-7952
5416 Noel Kenneth R @ 935-4043
5417 Smith Earl 938-8190

4829 Esig Kenneth E @ 938-3493
4830 Shepherd Lloyd T @ 938-5472
4833 Pavella Francis I @ 938-7952
4836 Marx Aloys F @ 938-7913

ROYAL CT (MINNETONKA)-FROM WOODRIDGE RD WEST

ZIP CODE 55343
10000 Molstad Robt @ 938-6610
14003 Perkins Philip D @ 938-6949
14012 Erickson Ingolf A @ 938-7881

ROYAL OAKS DR (MINNETONKA)-FROM PIONEER RD SOUTH 4 EAST OF COUNTY RD 80

ZIP CODE 55343
4800 Diekmann Herman H @ 938-3253
4901 Wolf Richd F @ 938-2901
4905 Stewart Wm T @ 935-1170

ROYAL CT (MINNETONKA)-FROM WOODRIDGE RD WEST

ZIP CODE 55343
10000 Molstad Robt @ 938-6610
14003 Perkins Philip D @ 938-6949
14012 Erickson Ingolf A @ 938-7881

RUFFS LA (ROBBINSDALE)-FROM TWIN OAK LA NORTH AND WEST 1 SOUTH OF HWY 100

ZIP CODE 55422
11206 Boyd Robt N @ 935-9131
11209 Sveta Melvin T @ 938-9618
11216 Gligor Charles P @ 938-4664

RUZZELLE DR (ST ANTHONY VILLAGE) FROM 2850 HWY 6 WEST AND NORTH

ZIP CODE 55418
11206 Boyd Robt N @ 935-9131
11209 Sveta Melvin T @ 938-9618
11216 Gligor Charles P @ 938-4664

RUNNYMEADE LA W (MINNETONKA) FROM COUNTY RD 73 WEST 1 NORTH OF HILLSIDE LA

ZIP CODE 55343
9901 Davids Robt A @ 544-7142
10600 Brunten Worth @ 544-9468

RUSSELL AV N (BROOKLYN CENTER) FROM 2300 54TH AV N NORTH 1 WEST OF PENN AV S

ZIP CODE 55430
5300 Elmwood Alonso @ 560-8827
5301 Vacant
5303 Vacant

More people save at F&M than any other place in town
Low cost home loans, home improvement loans, savings account loans

WHERE THE REAL MONEY GROWS
FARMERS AND MECHANICS SAVINGS BANK OF MINNEAPOLIS
Marquette at Sixth / Member F.D.I.C.



CONTINENTAL WESTERN INSURANCE COMPANY

DIVISION OF WESTERN HOLDING CORPORATION

A MULTIPLE LINE CO.

4600 W. 77th ST. (EDINA)

TEL. (612) 927-4373



MANUFACTURERS OF SCALE MODEL METAL TOYS



ROOSEVELT CT (SAV)--CONTD

3205 UNDEL CONSTN  
3305 MERRIETT HELEN MRS • 789-4821  
3309 VACANT  
3310 UNDER CONSTN  
3313 PETERSON MARLIE C • 789-5978  
3314 UNDER CONSTN

ROOSEVELT ST NE (ST ANTHONY VILLAGE)--FROM 31ST AV NE NORTH 1 EAST OF STINSON BLVD

---ZIP CODE 55413  
---MURRAY AV NE INTERSECTS  
2816 RAINVILLE RUTH C MRS • 781-1363  
2820 WOODROW NEAL 789-0181  
2824 ROSSBACH MARTIN J • 789-4924  
2828 FAUST JAMES L • 789-9601  
2835 DE LUC ROCKSY • 789-8758  
2836 CULLEN DOUGLAS H • 789-4704

---29TH AV NE INTERSECTS  
2900 TOTH LEONARD E • 789-9286  
2901 VIGANDAS MONTVIDS • 789-2084  
2904 CZERPAK MARIE MRS • 789-8655  
2908 NAROG FRANK W • 781-8714  
2912 MURPHY RAYMOND P • 789-1470  
2916 PALAN JAMES R • 789-5585  
2920 SOKOL RICH D J • 789-8733  
2924 MORROW MICHAEL • 781-7950  
2928 WRESSELL R ROY • 781-9623

---30TH AV NE INTERSECTS  
---31ST AV NE INTERSECTS  
3100 COPE HAROLD E • 789-8996  
3101 SUNDLAND ROBT J • 781-1567  
3104 HOPMANN GERALD N • 789-9517  
3105 HANSEN ELLEN • 781-3083  
3108 LOWELL JAMES • 789-4682  
3109 CASSIDY JAMES D • 789-3831  
3113 ANDERSON OWIGHT D • 789-7526  
3116 JEDLINSKI WALTER • 789-9388  
3117 MERRICK MARCELLA F • 781-4645  
3120 ETHEL KENNETH E • 781-6409  
3121 GRAF GED • 789-5041  
3125 PATTERSON ROBT • 781-4211  
3129 LEBE RICH D • 789-3601  
3209 BAKER EUG J • 789-0475

---ST ANTHONY RD INTERSECTS  
3220 DU VALL RUSSELL • 789-3215  
3225 BLODMSTEN G R • 789-3862  
3226 DOMALIK STANLEY 781-4188  
3228 DOMALIK JOHN S • 781-2353  
---33D AV NE INTERSECTS  
3400 UTKE CHESTER H • 789-5135  
3401 MOSES ROBT • 789-3215  
3404 GENAW JERRY R • 789-0615  
3405 CAMPEAU ALVERN J PNTR CONTR • 789-1791  
3408 GRAHAM JEAN I MRS • 789-6340  
3409 OSTBERG BEATRICE L MRS • 781-2042  
3412 BURFORD JAMES E • 781-9274  
3413 LOYAS ANDREW B • 781-4333  
3416 SALAMAN BORIS • 789-0142  
3417 DEBELAK RAYMOND A • 789-1389  
3420 BAKIEWICZ STANLEY P • 789-1515  
3421 NOVAK LOUIS P • 789-5063  
3424 HAUT ADELA • 789-8651  
3425 LARSON GAYLE M • 789-1675  
3428 HILDEBRANDT WALTER C • 789-2671  
3429 GORMLEY JULIA M MRS • 789-9687

---35TH AV NE INTERSECTS  
3500 O'ROURK THOMAS B • 789-0301  
3501 QUIST RUSSELL T • 789-6121  
3507 BROCKE RAY D • 789-1896  
3508 MUNKBERG JOHN A • 789-8070  
3509 COOPER GED M • 789-8081  
3510 AAGESON IVAR S • 781-2458  
3511 BIERNAT JULIAN J • 781-1376  
3512 FERGUSON WM • 789-3074  
3516 FLEMING HARRY E • 789-3074  
3519 RYSIEWSKI CHESTER A • 789-6998  
3520 EVERETTS EARL H • 789-5109  
3525 GUSTAFSON HARRY A • 781-9749  
3528 WHITEHILL WAYNE R • 789-8005  
3529 KLUCAS KENNETH R • 789-4773  
3532 GERB ROBT E • 789-7095  
3533 WARMUTH RICH D J • 789-4941  
3536 EWING JOEL A • 781-9979  
3540 JOHNSON AUG W • 789-3290  
3557 SCHLAFGE GLADYS E • 789-3012

---36TH AV NE INTERSECTS  
3600 PARASAR FRANCIS L • 789-0970  
3601 WHITEHILL RONALD G • 789-6833  
3605 BARAGER RUSSELL R • 781-9260  
3606 HUNSTAD SOREN • 789-1870  
3612 LORIMER NORMAN T • 781-1108  
3621 COLLINS NORMAN F • 781-1474  
3642 SIMONSON JERRY O • 781-6241  
3628 OLSON PAUL L • 789-9352  
3629 JENSEN BERT M • 781-2946  
3632 BERGSTROM HERBERT P • 781-9958  
3637 HARTMAN WM M • 789-4043  
3653 TEWALT WM O • 781-2139  
3657 STOPA JOHN P • 781-1248

ROSALYN CT (NEW HOPE)--FROM MEDICINE LAKE RD N IN A CIR

---ZIP CODE 55427

2700 ROSALYN COURT APARTMENTS  
1 LANGTON R ROGER  
2 LEE JOHN • 3731  
3 BARBER PETE J JR  
4 ZELISKA EDW 544-5187  
5 ECKERT WM J 544-5949  
6 JAWORSKI BETTY J MRS 544-7115  
7 TORNBERSI JOYCE M 544-5570  
8 PLAISANCE ELIZ M 544-5976  
9 MILLER LARRY L 544-2390  
10 DAHLBERG DURWARD E 545-4509  
11 DOWNS TIMOTHY R 544-2584  
12 WENDELL PARRIS O 545-0694

2710 ROSALYN COURT APARTMENTS  
1 MALLIN JAMES A 544-6716  
2 MELYNCHUK WALTER O 544-6544  
3 HUTFLES FRANK M 545-7994  
4 PARKS BERNICE V 544-2958  
5 HOGENSON DENNIS L 545-3057  
6 ELSTON GENE G 545-3447  
7 SUESS DUANE C 545-8230  
8 RICELS DAVID A 544-7915  
9 CHRISTENSEN KAY J MRS 544-5623  
10 GROSHENS DEL 544-7197  
11 HAUAN JAMES O 544-6003  
12 WARNER DAVID H 545-5976

2720 ROSALYN COURT APARTMENTS  
1 FULLER ROLLIN 545-9422  
2 MELNYCHUK GERALD M 544-5500  
3 AURAN OLGA B  
4 ERICKSON RICH A 545-3919  
5 SCHOEN WM R  
6 HANSON GEVERLY A  
7 OHNSON REENE A  
8 O'CALLAGHAN KATIE  
9 CARTWRIGHT E L 544-7401  
10 GOLDBURN LOUIS 545-5002  
11 COLBURN PAUL H 544-3940  
12 WOLF RICHARD A 544-5332

2730 ROSALYN COURT APARTMENTS  
1 BAUDHUIH DAVID E  
2 BROWN SAM  
3 ENGBERG K D 544-4531  
4 HOCHSTEDLER DAVID 544-6253  
5 OSER ROBY V 544-1621  
6 NO RETURN  
7 LUEDERS JOHANNA 544-4575  
8 LARSON VIRGINIA 545-8796  
9 THOMAS RONALD L 544-5693  
10 WHITE ROBT JR 544-4701  
11 BERGSETH THOS  
12 MARTIN RONALD A 545-6042

2740 ROSALYN COURT APARTMENTS  
1 MICHLIN DAVE  
2 MITCHELL DAVID T 544-7948  
3 EWALD MARION H MRS 545-5219  
4 NESS CHESTER R 544-5714  
5 MEHLUM RONALD T 544-5607  
6 THOMPSON RICH D E 544-6718  
7 OPHEIM HENRY B 544-3977  
8 LATHAM PAUL M 544-7591  
9 PORTER TED R  
10 GARFINKLE ABE 544-5408  
11 BOHLNE MATHIES A 544-3837  
12 KRATT ROBT C 544-3092

ROSE MANOR (GOLDEN VALLEY)--FROM ZEALAND AV N WEST AND NORTH 1 NORTH OF 23D AV N

---ZIP CODE 55427  
8510 YLIVEN ARTH • 544-1248  
8511 MONTI ATHOS J • 545-4760  
8520 NEUMAN MILTON C • 544-1291  
8521 SERBAC MC NICH • 545-5381  
8530 WILHELM GRENCE H • 545-3660  
8540 NEESE CHESTER C • 545-4689

ROSEDALE RD (SPRING LAKE PARK)--FROM UNIVERSITY AV NE EAST 1/2 BLK NORTH OF 79TH AV NE

518 NODD KENNETH R • 784-0520  
531 BLAKE DALE D  
350 DUNAHUGH FRED R • 784-1901  
358 RHODE GRANT M AUTO MFRS AGT • 784-5377  
366 PHILLIPS WARREN D • 784-6766  
---NE 5TH ST INTERSECTS  
501 JEDLICKI EUG G • 784-1246  
517 BERNIE'S PORTABLE GREASING TRUCK GREASING 784-5198  
OSORN BERNARD B • 784-5198  
532 MOULZALF GLENN S 786-4740  
545 PAQUIN ROGER L • 786-5218  
546 KIEFFER EUG A • 786-3535  
560 NEIL DENNIS L • 784-1479  
561 ANDERSON GARY A • 784-9386  
574 JOHNSON BERNARD L • 786-2188  
588 VACANT  
601 JONAS KENNETH C 784-3399  
602 BRADLEY GARLAND R • 786-1526  
615 STEEN HOWARD D 786-2765  
616 BRIGHTON DOUG 786-3579  
629 JACKSON CLAYTON T 784-7507  
630 STARK ELRENE M • 784-4508  
643 MAHN RALPH L • 784-5923  
644 CHRISTIANSEN DEAN H • 786-2854  
657 HELMKE SHERILL H • 786-5706  
658 WELTON RUSSELL L • 784-1169  
671 KNAUSS HELENA • 784-7289  
672 PETRICK GORDON 784-6671  
686 ELLING MERLE M • 784-3091  
---NE MONROE ST INTERSECTS

ROSEMARY LA (EDINA)--FROM VALLEY VIEW RD NORTHEAST 6 WEST OF TRACY AV

---ZIP CODE 55435  
6700 CHRISTY JAMES R • 941-2328  
6701 SCHULTE ROBT D • 941-2206  
6704 JUHL THOS D • 941-3487  
6705 WRIGHT ROBT J • 941-3982  
5708 SODERBERG JOE L 941-2233  
6709 PIRSCH THOS R 941-4342  
6716 MAHONEY RICH D • 941-1468  
6720 WALLIN WINSTON R • 941-8628  
6724 MC LAUGHLIN JAMES L • 941-2593  
6728 ASHLEY THOS E • 941-3702

ROSEWOOD LA (PLYMOUTH VILLAGE)--FROM 15TH AV N SOUTH 3 WEST OF COUNTY RD 6

---ZIP CODE 55436  
6825 ROUSHAR WM J • 938-8525  
6900 VACANT

ROTH ST (ROBBINSDALE)--FROM MORSE WEST 1 NORTH OF SHORELINE DR

---ZIP CODE 55436  
6825 ROUSHAR WM J • 938-8525  
6900 VACANT

ROWLAND RD (MINNETONKA VILLAGE)--FROM BAKER RD SOUTHEAST AND SOUTH

---ZIP CODE 55343  
5400 ALBRECHT FRED H JR • 935-7952  
5416 NOEL KENNETH R • 935-4043  
5417 SMITH EMILY P MRS • 938-7933  
5424 BOLLIG RICH L • 938-5516  
5425 HJORTH RACHEL MRS • 938-1327  
5432 SMITH HAROLD O • 938-4953  
5433 VANEK DAVID CARP CONTR • 938-4261  
5437 VACANT  
5500 NORDSTROM CARLTON I • 938-7949  
5509 PROUTY VERNON R • 938-4937  
5515 DANLEY WILLARD • 938-4958  
5521 JORRITSEN BERNARD W • 938-6819  
5617 MAKOUSKY DONALD • 935-7390  
5709 HROMATKA CALVIN J • 938-9396  
5735 LIBERG JOHN R • 938-2539  
5808 HROMATKA MARY A MRS • 938-9586  
5817 NELSON HARVEY W • 938-4549  
5833 BLAKE RICH H • 938-3467  
5901 ANDRING NORBERT J • 938-8895  
5916 UNDER CONSTN  
6301 ROCK ISLE PARK HAY & SLEIGH RIDES HORSE BOARDERS • 941-1995  
HOLASEK WARD • 941-1995  
6340 OSANNA FRED • 941-1718  
KNETZ RAYMOND 941-4573  
6400 HOLASEK ALVIN A • 941-1815  
6410 HAYNES JOSEPH W • 941-1778  
6505 LARSON ROY E 941-3396  
6509 LARSON ERNEST L • 941-4215  
6517 UHERKA DONALD • 941-1855  
6533 VRASPIR FRANK R • 941-3679  
6732 BREN JOHN A • 941-3557  
6808 BREN HARVEY • 941-1040  
6825 HARAK GED • 941-1040

ROYAL CT (MINNETONKA VILLAGE)--FROM WOODRIDGE RD WEST

---ZIP CODE 55343  
14003 PERKINS PHILIP D • 938-6949  
14012 ERICKSEN INGOLF A • 938-7881  
14015 MC FARLANE THED JR • 935-9691  
14024 NATHE DUANE J • 938-9292  
14027 SKOOGMAN LEON H • 938-1795  
14036 FINCHAM STANLEY D • 935-1575  
14039 HANSON HARLAN L • 938-2205  
14048 VACANT  
14051 FLEMING ROBT E • 938-4881  
14060 GOBELL WALTER P • 935-2937  
14063 JOHNSON RICH D E • 935-9079

ROYAL OAKS DR (MINNETONKA VILLAGE)--FROM PIONEER RD SOUTH 4 EAST OF COUNTY RD 60

---ZIP CODE 55343  
4800 DIEKMANN HERMAN H • 938-3253  
4803 WOLF RICH D • 938-2801  
4805 SCHMITZ VIRGINIA MRS • 935-1170  
4806 MC CORMICK JAMES W • 938-3704  
4809 STRANSKY EVERETT G • 938-4630  
4810 RENDAHN EARL H • 938-5290  
4813 VACANT  
4814 MURPHY THOS W • 938-6438  
4817 WRIGHT BURLEIGH • 938-3615  
4818 TURNER HARLEY J • 938-8327  
4821 BRYAN ALVIN C • 935-5248

**FIRST FEDERAL**

NOW 6 HANDY OFFICES WITH COMPLETE SAVINGS AND HOME LOAN SERVICE

For More Information (SEE PAGE 54 BUYERS' GUIDE) MAIN OFFICE 85 South 7th St., Minneapolis Telephone - 333-0423

260 Plymouth Ave. N. Minneapolis

**STREMEL BROS. MFG. CO.**

SHEET METAL - FIREPROOF DOORS - METAL STAMPING

Phone 339-8261

**NORTH AMERICAN LIFE AND CASUALTY CO.**

FOUNDED 1896

LIFE - ACCIDENT - HEALTH - HOSPITALIZATION - GROUP

1750 HENNEPIN AVE., (MINNEAPOLIS) TEL. 377-5511

BAKER RD - BALSAM LN

BAKER RD Cont'd
DEEP HAVEN COUNSELING CTR
counseling serv / 952-300-0556
Johnson Emily /

AVON DR (MOUND)-FROM 5001 BARTLETT
BLVD SOUTH Continued from prior column
BAKER RD Cont'd
4913 Brandon Jordan J & Jennifer C /

BAKER RD Cont'd
5700 ALLEN CO mach shops /
MOTE INC metalworking mach
5710 ALLEN JANE LEE counselors /

BAKER RD Cont'd
390 Bolles Lindsay /
390 McDonald Christine /
200 Sweeney Sue /

BALLANTRAE CIR Cont'd
17883 Badwal Richa /
17704 Wight Frederick J & Rachel M /

HOUSEHOLDS 12

BALMORAL LN (EDEN PRAIRIE)
BUCKINGHAM DR CONTINUES
ZIP CODE 55347 CAR-RT C010
9830 Mattson Cory J /

Continued Next Column

Grow Your Business with E-MAIL Marketing

We can do more than just help you target new customers. We can design, code, test, deploy and track your e-mail marketing campaigns for you.

Call Today! 800-752-3360

Also available: Mailing Lists, Sales Leads, Business Credit Reports

www.PolkCityDirectories.com

BAKER RD (MINNETONKA)-FROM 6001
CULLIGAN WAY
ZIP CODE 55345 CAR-RT C001

5800 SENSE OF DESIGN graphic designers /
100 Crabb Paul /
100 WEITD GROUP business mgmt
consultants /

BAKER TRL (HOPKINS)-FROM 3910 BAKER
RD
ZIP CODE 55305 CAR-RT C058
13103 Larsen Douglas L /

BUSINESSES 73 HOUSEHOLDS 20

BAKUR PARK RD (WAYZATA)-FROM 3401
BIRCH LN
ZIP CODE 55391 CAR-RT R013
1340 No Current Listing
1376 Johnson Christian T & Beth A /

HOUSEHOLDS 3

BALDUR PARK RD (WAYZATA)-FROM 3401
BIRCH LN
ZIP CODE 55391 CAR-RT R013
1340 No Current Listing
1376 Johnson Christian T & Beth A /

HOUSEHOLDS 21

BALLANTRAE CIR (EDEN PRAIRIE)-FROM
18059 BEARPATH TRL
ZIP CODE 55347 CAR-RT R003
17634 Cagnina Cody /

BUSINESSES 30 HOUSEHOLDS 148

BAKER RD (MINNETONKA)-FROM 6001
CULLIGAN WAY
ZIP CODE 55345 CAR-RT C001
5800 SENSE OF DESIGN graphic designers /

5800 SENSE OF DESIGN graphic designers /
100 Crabb Paul /
100 WEITD GROUP business mgmt
consultants /

BAKUR PARK RD (WAYZATA)-FROM 3401
BIRCH LN
ZIP CODE 55391 CAR-RT R013
1340 No Current Listing
1376 Johnson Christian T & Beth A /

BALSAM LN (EDEN PRAIRIE)-FROM 9901
FRANLO RD
ZIP CODE 55347 CAR-RT C010

10310 Lumpkin Hillrod J Jr /
10312 Kagan Yawo M /
10314 Coenen Janet A /

BAINBRIDGE DR - BAKER RD

BAINBRIDGE DR Cont'd
17219 Bollweg James M & Nancy L / [2]
17220 Chandler David J & Deborah J / [54]
17245 Stewart Douglas D & Denise A / [17]
+ DANTON WAY INTERSECTS
17297 Harder Kent / [1993]
Harder Sharon A
17323 Wivell Bradford J & Cheri D / [21]
17349 Forsline Joel C & Amy F / [16]
17350 Borman Todd D & Karen T / [13]
17375 Tuoci Paul J & Nancy F / [16]
17376 Govindarajan Kirankumar K / [13]
17401 Johnson Charles J & Wendy A / [54]
+ CANDEWOOD PKWY INTERSECTS
+ HANOVER LN INTERSECTS

BAKER RD Cont'd
3719 Cooper Paul M & Susan M / [54]
3725 Hoffman Nancy J & David L / [93]
3731 Held Jesse E / [1956]
3737 GITTINS TYPEWRITER CO INC
3811 Hribar Frederick J / [1925]
3814 Calvert Valdo D & Deborah A / [11]
3820 Bartz Kimberly K & Randall E / [16]
3830 Nefzger Sue / [1965]
WEST JUNIOR HIGH SCHOOL
3835 Simonson David W & Margaret R / [54]
3838 Hoffman Timothy S & Cynthia L / [10]
3841 Lammon Denita D / [1908]
3842 McKee Mary M / [1948]
3910 Lawmace Adam M & Jennifer A / [14]
3912 Buxton Bradley D / [1983]
3922 McDonald Michelle S / [14]
4000 Ricke Kyle N / [1958]
4004 No Current Listing
4005 Anderson Edna G / [1922]
Anderson Gregory V
4012 Laabs Lee R & Betty M / [1949]
4013 Fraser Joseph S & Darla J / [1965]
4016 Harris Stuart A / [1946]
4017 Levin Valery & Irina / [1985]
4027 Schepper Craig J / [1890]
4028 Coldwell Patricia A / [1969]
4030 Merges John N & Sharon J / [1954]
4034 Boo Brenda N / [1970]
4149 Fallon James W Jr & Janice D / [1985]
4155 Thimsen Charles M & Clarice A / [1986]
+ ZIP CODE 55343 CAR-RT C018
4300 JOANN KRAFT
PSYCHOTHERAPIST
2 GOLDENSTEIN AGENCY
2 NATIONAL CONTRACTORS INC
4350 JOANN KRAFT
MANAGEMENT financial planning
Zeller George [1]
100 US COMPLIANCE envrnmntl &
ecolgd serv / [1956]
150 P C PRO SCHOOLS schools-
business & vocational / [1956]
180 PLR BRAND SVC license serv / [1956]
180 POLAROID CORP
220 ENVOI LLC envrnmntl & ecolgd serv / [1956]
230 Grossman Thomas M / [1956]
230 METROPOLITAN CORP
250 BENEFIT INFORMATION SVC
250 KNOLL PETER insurance
250 KNW GROUP LLC employee
290 HIGHLAND CAPITAL
400 Allison Luke D [2]

BAKER RD Cont'd
400 Berglund David J / [5]
400 FACILITECH property
400 GENESIS ARCHITECTURE
400 WELSH CO real estate / [1956]
400 WELSH KIESLAND LLC real estate / [1956]
400 Yalom Victor / [1956]
4400 Bayles Scott [1]
Bayles Marcie W
PETTERS INTERNATIONAL LLC
300 INTEGRITY MARKETING & SALES marketing programs & serv / [1956]
300 PEOPLE NET COMMUNICATIONS radio communication equip/sys / [1956]
4410 MINNETONKA LOCKSMITHS locks & locksmiths / [1956]
4435 Peterson Keith C / [1956]
4501 Fisher Jeffrey C & Jayne M / [1956]
4635 Lawrence Barry / [1956]
4639 D W MARTIN & ASSOC architectural illustrators / [1956]
4643 Cukurova Cihan / [1956]
4647 No Current Listing
4651 Dash Julia / [1956]
4652 Pierson Anastasia / [1956]
4655 Miller Jennifer / [1956]
4656 Kelm Gary A & Sharon M / [1956]
4659 No Current Listing
4660 Lee Robert A & Amber L / [1956]
4712 Velandar Matthew S & Melissa / [1956]
4720 Berg Timothy M / [1956]
4721 Skrogstad Willard A / [1956]
4726 Bahr Kurt R & Jennifer E / [1956]
4727 - 4732 No Current Listing (2 Hses)
4733 Mick Joann / [1956]
4740 Quinn Thomas J Jr / [1956]
4748 Mann Maureen C / [1956]
4818 Fults Elizabeth J / [1956]
4905 Arvidson Michael I / [1956]
Arvidson Laura
4906 Arthur Robert S Jr / [1956]
4909 Nelson Robert J & Lilly A / [1956]
4913 Brandon Jordan J & Jennifer C / [1956]
4917 No Current Listing
4920 Tekle Bayou M / [1956]
4924 Doan Nvong N / [1956]
4925 Kolby Marge / [1956]
4929 Blade Virginia A / [1956]
4930 La Cruz Emely C / [1956]
4934 Gianforte Peter J / [1956]
4935 Chermak Leslie H / [1956]
4938 Gilliam Patrick L / [1956]
5006 EISWALD & CO painters / [1956]
Eiswald Timothy W / [1956]
5014 Burke Maurine A / [1956]
5017 Guillems Roy E / [1956]
5022 Gastaldi X / [1956]
Hunt Christopher / [1956]
Hunt Jennifer / [1956]
5025 Fox Edwin / [1956]
Fox Carol
McKnight William P Jr & Susan E / [1956]
5030 Wehner Jeffery F & Tracy / [1956]
5011 Sullivan Joel G & Elizabeth G / [1956]
5109 - 5110 No Current Listing (2 Hses)

BAKER RD Cont'd
5113 Hawkins Charles L & Jane R / [2]
5117 Nelson Todd W / [1966]
Nelson Annika
Yaena Elizabeth / [1966]
5124 Pawlenty Douglas A & Wendy / [1966]
5125 Brokaw Brent W & Julie E / [1966]
5127 Lankarani Saeid M / [2000]
5129 Greenberg Phillip J / [2001]
Greenberg Riviel M / [1966]
5131 Oberoi Samma / [1966]
5134 Bachman Nolan / [1966]
5135 Lichy Julie M / [1966]
5136 - 5138 No Current Listing (2 Hses)
5201 Chappell La R / [1967]
5207 Noyes Jeffrey P / [1966]
5208 Heinle Christopher L & Christy J / [1966]
5212 Swigart James F / [1966]
5215 Womack Heather P / [1966]
Womack Caroline
5220 Arthur Trifonov / [1966]
Kruhlik Katsiaryna / [1966]
Loney X / [1966]
5222 No Current Listing
5225 Machtan Ronald E & Kathleen A / [1966]
5300 Hoops Wayne G / [1966]
Hoops Shona
5302 No Current Listing
5303 Ashley Leanne J / [1966]
5310 Holm Michael W / [1966]
5312 No Current Listing
5319 Huynh Andrea K / [1966]
5320 McGovern John T / [1966]
5322 You A
Young Shannon M / [1966]
Young Tory
5331 Straub Brent J & Bethany L / [1966]
5339 Ottmar Jana C & Shawn D / [1966]
5411 Azan Sharon A / [1966]
5501 Smith Patrick M / [1966]
5700 ALLEN CO mach shops / [1966]
5710 Granowski Emily / [1958]
Grossell Sam / [1958]
LEWIS-SNYDER GRETCHEN R psychologists / [1956]
MINNESOTA AUTISM CTR autism info & referral serv / [1956]
Shidell Sarah / [1958]
Stacklie Brendean / [1958]
5800 CUT & FILL INC fill dirt / [1956]
SENSE OF DESIGN graphic designers / [1956]
100 WEIDT GROUP energy conservation/mgmt consu / [1956]
110 Bailey Jerry L / [1988]
110 BAILEY PROPERTIES real estate investments / [1956]
120 GRAY TECHNOLOGIES bar coding / [1956]
A CREATIVE AUTO SVC auto body - rpr & painting / [1956]
5810 2ND SWING CORPORATE golf equip/supl - retail / [1956]
ALCHEM USA nonclassified establishments / [1956]
100 Olson Kaitlin / [1956]
100 SAFE NET CONSULTING INC computers / [1956]
155 POWERHOUSE TECHNOLOGY GROUP federal government contractors / [1956]
175 Peteler Deborah
175 STELLA LUNA STUDIO nonclassified establishments / [1956]

BAKER RD Cont'd
225 DIFFRACTION INTERNATIONAL engineers / [1992]
225 ERTU LIMITED apparel-mens-whol / [1956]
5870 LARSON-JUHL INC picture frames-whol / [1956]
+ RAILROAD CROSSES
5900 ALL COVERED computers-networking / [1956]
100 DATA SOLUTIONS INC data processing serv / [1956]
5909 Daccardi John L / [1956]
EXCEL SYSTEMS LLC telecommunication equip/syst / [1956]
HANNA LIND mfrs- agents & representatives / [1956]
NEIGHBOR CARE PHARMACY pharmaceutical products-whol / [1956]
500 PURERED advertising / [1956]
550 VERTEBRAL TECHNOLOGIES hospital equip/supl-mfrs / [1956]
570 E TECHNICAL STAFFING employment agencies/opportunit / [1956]
570 STAFFING PARTNERS LLC employment agencies/opportunit / [1956]
575 SCHWARZ & ASSOC INC spraying equip-mfrs / [1956]
575 SPRAYING SYSTEMS CO spraying equip-mfrs / [1956]
580 BREKKE SALES CO mfrs-agents & representatives / [1956]
5929 WINDSTREAM COMMUNICATIONS telephone companies / [1956]
400 ATC VENTURE GROUP INC all terrain vehicles / [1956]
410 MITEL NETWORKS CORP telecommunications serv / [1956]
430 TISSUE GROWTH TECH CORP federal government contractors / [1956]
440 Pierce Dale [2]
440 VIRIDIAN GREEN LASER SIGHTS lapidaries / [1956]
450 ORIGINAL MARKETING CONCEPTS mfrs-agents & representatives / [1956]
470 AB ORTHO LLC physicians & surgeons / [1956]
470 AROBELLA MEDICAL federal government contractors / [1956]
470 BACOSTICS LLC medical research / [1956]
475 WIRELESS RONIN TECHNOLOGIES computer integrated sys design / [1956]
5959 Bolles Lindsay / [1956]
390 ANCHOR BLOCK CO concrete - block & brick / [1956]
390 Goldnick Jessica / [1956]
6035 Hall Jacob [2]
TOOL HOUSE INC tools-new & used / [1956]
6037 MS DEE INC jewelers-whol / [1956]
6100 NORTHSTAR MANUFACTURING auto- mfrs equip/supl / [1956]
Spears Thomas G [1956]
STEMPP AUTOMOTIVE INDUSTRIES auto parts & suppl-retail-new / [1956]
6101 201 Fenske Mary
206 TABLE TRAC INC casino gambling instruction / [1956]
207 EDOCUMENT RESOURCES LLC computer software / [1956]
6121 REALITY INTERACTIVE real estate / [1956]
101 BLACK'S FLY FISHING publishers / [1956]
101 GRAND VIEW MEDIA GROUP multimedia / [1956]
102 HATCH AGENCY INC insurance / [1956]

HOUSEHOLDS 29

BAKER RD (EDEN PRAIRIE)
+ ZIP CODE 55346 CAR-RT C013
6200 LOAN PRODUCTION OFFICE
100 RETIREMENT ADVISORY GROUP retirement planning serv / [1956]
200 Bankan Chadwick [1]
200 IVYSTONE GROUP INC mfrs-agents & representatives / [1956]
200 TIER 2 FUNDING GROUP financial advisory serv / [1956]
6216 Bolke Martha
100 IMPACT MARKETING INC marketing programs & serv / [1956]
100 VIRTTELLIGENCE INC business mgmt consultants / [1956]
110 Waters Keith [1]
200 CAREER QUEST LEARNING CTR educational serv- business / [1956]
202 NEXT FINANCIAL GROUP investment securities / [1956]
202 NORM GRANT & ASSOC investment securities / [1956]
6233 LIFE TIME FITNESS health clubs studios/gymnasium / [1956]
6500 LIBERTY BAPTIST CHURCH churches / [1956]
+ ZIP CODE 55346 CAR-RT C010
6800 Williams Camille A / [1956]
6830 Blair Brian K & Elyssa M / [1956]
7102 Gjernsvik Wilbur G & Carol L / [1956]
BUSINESSES 11 HOUSEHOLDS 6

HOUSEHOLDS 29

BAKER RD (EDEN PRAIRIE)
+ ZIP CODE 55346 CAR-RT C013
6200 LOAN PRODUCTION OFFICE
100 RETIREMENT ADVISORY GROUP retirement planning serv / [1956]
200 Bankan Chadwick [1]
200 IVYSTONE GROUP INC mfrs-agents & representatives / [1956]
200 TIER 2 FUNDING GROUP financial advisory serv / [1956]
6216 Bolke Martha
100 IMPACT MARKETING INC marketing programs & serv / [1956]
100 VIRTTELLIGENCE INC business mgmt consultants / [1956]
110 Waters Keith [1]
200 CAREER QUEST LEARNING CTR educational serv- business / [1956]
202 NEXT FINANCIAL GROUP investment securities / [1956]
202 NORM GRANT & ASSOC investment securities / [1956]
6233 LIFE TIME FITNESS health clubs studios/gymnasium / [1956]
6500 LIBERTY BAPTIST CHURCH churches / [1956]
+ ZIP CODE 55346 CAR-RT C010
6800 Williams Camille A / [1956]
6830 Blair Brian K & Elyssa M / [1956]
7102 Gjernsvik Wilbur G & Carol L / [1956]
BUSINESSES 11 HOUSEHOLDS 6

HOUSEHOLDS 29

BAKER RD (EDEN PRAIRIE)
+ ZIP CODE 55346 CAR-RT C013
6200 LOAN PRODUCTION OFFICE
100 RETIREMENT ADVISORY GROUP retirement planning serv / [1956]
200 Bankan Chadwick [1]
200 IVYSTONE GROUP INC mfrs-agents & representatives / [1956]
200 TIER 2 FUNDING GROUP financial advisory serv / [1956]
6216 Bolke Martha
100 IMPACT MARKETING INC marketing programs & serv / [1956]
100 VIRTTELLIGENCE INC business mgmt consultants / [1956]
110 Waters Keith [1]
200 CAREER QUEST LEARNING CTR educational serv- business / [1956]
202 NEXT FINANCIAL GROUP investment securities / [1956]
202 NORM GRANT & ASSOC investment securities / [1956]
6233 LIFE TIME FITNESS health clubs studios/gymnasium / [1956]
6500 LIBERTY BAPTIST CHURCH churches / [1956]
+ ZIP CODE 55346 CAR-RT C010
6800 Williams Camille A / [1956]
6830 Blair Brian K & Elyssa M / [1956]
7102 Gjernsvik Wilbur G & Carol L / [1956]
BUSINESSES 11 HOUSEHOLDS 6

HOUSEHOLDS 29

BAKER RD (EDEN PRAIRIE)
+ ZIP CODE 55346 CAR-RT C013
6200 LOAN PRODUCTION OFFICE
100 RETIREMENT ADVISORY GROUP retirement planning serv / [1956]
200 Bankan Chadwick [1]
200 IVYSTONE GROUP INC mfrs-agents & representatives / [1956]
200 TIER 2 FUNDING GROUP financial advisory serv / [1956]
6216 Bolke Martha
100 IMPACT MARKETING INC marketing programs & serv / [1956]
100 VIRTTELLIGENCE INC business mgmt consultants / [1956]
110 Waters Keith [1]
200 CAREER QUEST LEARNING CTR educational serv- business / [1956]
202 NEXT FINANCIAL GROUP investment securities / [1956]
202 NORM GRANT & ASSOC investment securities / [1956]
6233 LIFE TIME FITNESS health clubs studios/gymnasium / [1956]
6500 LIBERTY BAPTIST CHURCH churches / [1956]
+ ZIP CODE 55346 CAR-RT C010
6800 Williams Camille A / [1956]
6830 Blair Brian K & Elyssa M / [1956]
7102 Gjernsvik Wilbur G & Carol L / [1956]
BUSINESSES 11 HOUSEHOLDS 6

HOUSEHOLDS 29

BAKER RD (EDEN PRAIRIE)
+ ZIP CODE 55346 CAR-RT C013
6200 LOAN PRODUCTION OFFICE
100 RETIREMENT ADVISORY GROUP retirement planning serv / [1956]
200 Bankan Chadwick [1]
200 IVYSTONE GROUP INC mfrs-agents & representatives / [1956]
200 TIER 2 FUNDING GROUP financial advisory serv / [1956]
6216 Bolke Martha
100 IMPACT MARKETING INC marketing programs & serv / [1956]
100 VIRTTELLIGENCE INC business mgmt consultants / [1956]
110 Waters Keith [1]
200 CAREER QUEST LEARNING CTR educational serv- business / [1956]
202 NEXT FINANCIAL GROUP investment securities / [1956]
202 NORM GRANT & ASSOC investment securities / [1956]
6233 LIFE TIME FITNESS health clubs studios/gymnasium / [1956]
6500 LIBERTY BAPTIST CHURCH churches / [1956]
+ ZIP CODE 55346 CAR-RT C010
6800 Williams Camille A / [1956]
6830 Blair Brian K & Elyssa M / [1956]
7102 Gjernsvik Wilbur G & Carol L / [1956]
BUSINESSES 11 HOUSEHOLDS 6

BAKER RD (HOPKINS)

+ ZIP CODE 55305 CAR-RT C054
3502 Kempainen Jacquelyn B / [1956]
Kempainen Robert R
3514 O'Brien Amy P / [1954]
O'Brien Julianne M
3518 No Current Listing
3522 Chudzik Jennifer C / [1956]
3526 Lucas Louis X & Louie / [1956]
3609 McTeague Amy J / [1956]
3617 Bury Norman C & Jean A / [1956]
3625 Pope Gregory C & Lorlei C / [1956]
3626 Hakansen David R & Kimberly L / [1956]
3630 Trenda Ronald W / [1956]
3632 McGuire Steven A / [1956]
3700 Mahady Michael W & Valerie A / [1956]
3703 Armajani Janet A / [1956]
Amajani Sarah
Dababneh Fawzi / [1956]
3704 Swanson Kenneth T / [1956]
3708 Said Sheir / [1956]
Said Alicia
3718 Connors Michael / [1956]

BAKER RD (HOPKINS)

+ ZIP CODE 55305 CAR-RT C054
3502 Kempainen Jacquelyn B / [1956]
Kempainen Robert R
3514 O'Brien Amy P / [1954]
O'Brien Julianne M
3518 No Current Listing
3522 Chudzik Jennifer C / [1956]
3526 Lucas Louis X & Louie / [1956]
3609 McTeague Amy J / [1956]
3617 Bury Norman C & Jean A / [1956]
3625 Pope Gregory C & Lorlei C / [1956]
3626 Hakansen David R & Kimberly L / [1956]
3630 Trenda Ronald W / [1956]
3632 McGuire Steven A / [1956]
3700 Mahady Michael W & Valerie A / [1956]
3703 Armajani Janet A / [1956]
Amajani Sarah
Dababneh Fawzi / [1956]
3704 Swanson Kenneth T / [1956]
3708 Said Sheir / [1956]
Said Alicia
3718 Connors Michael / [1956]

BAKER RD (HOPKINS)

+ ZIP CODE 55305 CAR-RT C054
3502 Kempainen Jacquelyn B / [1956]
Kempainen Robert R
3514 O'Brien Amy P / [1954]
O'Brien Julianne M
3518 No Current Listing
3522 Chudzik Jennifer C / [1956]
3526 Lucas Louis X & Louie / [1956]
3609 McTeague Amy J / [1956]
3617 Bury Norman C & Jean A / [1956]
3625 Pope Gregory C & Lorlei C / [1956]
3626 Hakansen David R & Kimberly L / [1956]
3630 Trenda Ronald W / [1956]
3632 McGuire Steven A / [1956]
3700 Mahady Michael W & Valerie A / [1956]
3703 Armajani Janet A / [1956]
Amajani Sarah
Dababneh Fawzi / [1956]
3704 Swanson Kenneth T / [1956]
3708 Said Sheir / [1956]
Said Alicia
3718 Connors Michael / [1956]

BAKER RD (MINNETONKA)-FROM 6001

CULLIGAN WAY
+ ZIP CODE 55345 CAR-RT C001
5700 ALLEN CO mach shops / [1956]
5710 Granowski Emily / [1958]
Grossell Sam / [1958]
LEWIS-SNYDER GRETCHEN R psychologists / [1956]
MINNESOTA AUTISM CTR autism info & referral serv / [1956]
Shidell Sarah / [1958]
Stacklie Brendean / [1958]
5800 CUT & FILL INC fill dirt / [1956]
SENSE OF DESIGN graphic designers / [1956]
100 WEIDT GROUP energy conservation/mgmt consu / [1956]
110 Bailey Jerry L / [1988]
110 BAILEY PROPERTIES real estate investments / [1956]
120 GRAY TECHNOLOGIES bar coding / [1956]
A CREATIVE AUTO SVC auto body - rpr & painting / [1956]
5810 2ND SWING CORPORATE golf equip/supl - retail / [1956]
ALCHEM USA nonclassified establishments / [1956]
100 Olson Kaitlin / [1956]
100 SAFE NET CONSULTING INC computers / [1956]
155 POWERHOUSE TECHNOLOGY GROUP federal government contractors / [1956]
175 Peteler Deborah
175 STELLA LUNA STUDIO nonclassified establishments / [1956]

BAKER RD (MINNETONKA)-FROM 6001

CULLIGAN WAY
+ ZIP CODE 55345 CAR-RT C001
5700 ALLEN CO mach shops / [1956]
5710 Granowski Emily / [1958]
Grossell Sam / [1958]
LEWIS-SNYDER GRETCHEN R psychologists / [1956]
MINNESOTA AUTISM CTR autism info & referral serv / [1956]
Shidell Sarah / [1958]
Stacklie Brendean / [1958]
5800 CUT & FILL INC fill dirt / [1956]
SENSE OF DESIGN graphic designers / [1956]
100 WEIDT GROUP energy conservation/mgmt consu / [1956]
110 Bailey Jerry L / [1988]
110 BAILEY PROPERTIES real estate investments / [1956]
120 GRAY TECHNOLOGIES bar coding / [1956]
A CREATIVE AUTO SVC auto body - rpr & painting / [1956]
5810 2ND SWING CORPORATE golf equip/supl - retail / [1956]
ALCHEM USA nonclassified establishments / [1956]
100 Olson Kaitlin / [1956]
100 SAFE NET CONSULTING INC computers / [1956]
155 POWERHOUSE TECHNOLOGY GROUP federal government contractors / [1956]
175 Peteler Deborah
175 STELLA LUNA STUDIO nonclassified establishments / [1956]



NEW NEIGHBOR

**BAGPIPE BLVD Cont'd**  
 Martin Donielle M  
 7320 No Current Listing  
 7325 Rangel Juan & Deborah L  
 .....952-943-9563  
 7330 Sanford Alan G & Jacklyn O  
 7335 No Current Listing  
 7340 Semenov Andzey G & Zhanna A  
 .....952-943-9804  
 7350 Herrera Clarissa  
 Warfa Abdullahi O  
 7355 Valimaa Valdero V & Sanaida S  
 .....952-942-7281  
 7360 Foster Julie A  
 7365 Knutson Tamara L  
 7370 Biel Scott A  
 7375 No Current Listing  
 7380 Song John  
 Song Young  
 7385 Lau Torin J .....952-944-0228  
 Lau Tammy .....952-944-0228  
**+ SCOT TER INTERSECTS**

HOUSEHOLDS 32

**BAILEY DR (EDEN PRAIRIE)**  
 ZIP CODE 55347 CAR-RT C016  
 7800 Reda Fatma A & Ali  
 .....952-294-9839  
**+ TERREY PINE DR CONTINUES**  
 7803 Nielsen CATHY A  
 .....952-949-0749  
 7809 Guagliardo Sam W  
 .....952-974-8271  
 Marhula Joan M  
 Marhula Jpni  
 7815 Groner Kirk B & Carol J  
 .....952-906-3455  
 7821 Shurson Robert W & Mary E  
 .....952-974-7862  
 7828 Peterson John P & Harriet A  
 .....952-974-9417  
 7834 Kanuit Leonard  
 Kanuit Jacqueline A  
 7840 Tippie William D & Sheila A  
 7846 Casanova Grant J & Elaine M  
 .....952-941-2722  
 7852 Patton Charles R & Kay A  
 .....952-906-3276  
 7858 Chubbroy Brian C  
 7864 - 7870 No Current Listing (2 Hses)  
 7876 Sondral Steven A  
 .....952-937-7678  
 7881 No Current Listing  
 7882 Gore Vinaya  
 7887 Bower Steven R & Susan M  
 .....952-934-4688  
 7888 Naugle Barry R & Teresa L  
 .....952-937-5933  
 7893 Krantz Kelly  
 Krantz Donald G  
 7894 Raby Dotty  
 Raby David L  
 7899 Grunsten Sherrill E  
 .....952-974-3708  
 7900 Johnson Roger A  
 Johnson Kathryn  
 Jones Rebecca  
 7906 Paul Cynthia  
 7912 Jeppesen James T & Patricia A  
 .....952-934-9014

HOUSEHOLDS 26

**BAINBRIDGE DR (EDEN PRAIRIE)-FROM  
 16901 CANDLEWOOD PKWY WEST**  
 ZIP CODE 55347 CAR-RT R002  
 16837 Brandau Thomas H & Barbara B  
 .....952-949-6543  
 16865 Camp Charles G & Patricia R  
 .....952-937-8882  
 16893 Price Vicki P  
 16921 Koshoshek Jeffrey S & Dana S  
 .....952-937-0295  
 16949 Campbell Robert B & Deborah A  
 .....952-937-2392  
 16977 Wreghitt Sheryl L  
 .....952-937-1641  
 17005 Beno David L & Gail L  
 17033 Norton Britt K & Karen K  
 .....952-937-2359  
 17034 Waller Daniel S & Nicole A  
 .....952-937-0499  
 17061 Madson Mark R & Christine M  
 .....952-949-0812  
 17089 Oliver Benjamin L & Sarah H  
 .....952-681-2353  
 17090 Romanaggi Donald V Jr & Patricia  
 .....952-975-5982  
 17115 Thomas George M III & Laura S  
 .....952-975-3601  
 17116 Heeringa Kristen K & Loren M  
 .....952-934-6089  
 17141 Klinck Kenneth J & Jean E  
 .....952-949-8961  
 17167 Byro Steven I & Patricia P  
 .....952-949-8766  
 17168 Miller Mark J & Kim K

**BAINBRIDGE DR Cont'd**  
 17193 Hoadley Sarah .....952-934-4785  
 Hoadley Garriek L .....952-934-4785  
 17219 Bollweg James M & Nancy L  
 .....952-949-2012  
 17220 Chandler David J & Deborah J  
 .....952-906-0364  
 17245 Stewart Douglas D & Denise A  
 .....952-294-9525  
**+ DANTON WAY INTERSECTS**  
 17297 Ramsey Derek N  
 .....952-934-5988  
 Ramsey Daniel N .....952-934-5988  
 17323 Wivell Bradford J & Cheri D  
 .....952-949-1208  
 17349 Forsline Joel C & Amy F  
 .....952-975-3673  
 17350 No Current Listing  
 17375 Tucci Paul J & Nancy F  
 17376 Govindarajan Kirankumar K  
 .....952-941-7622  
 17401 Johnson Charles J & Wendy A  
 .....952-949-8685  
**+ CANDLEWOOD PKWY INTERSECTS**  
**+ HANOVER LN INTERSECTS**

HOUSEHOLDS 29

**BAKER DR (EDEN PRAIRIE)**  
 ZIP CODE 55346 CAR-RT C013  
 6200 BRIGHT EAST WATER ARTS LTD  
 fountains- garden display etc  
 .....952-906-8981  
 Kerber Conrad  
 KINDERCARE child care serv  
 .....952-937-2145  
 100 BELLWETHER MEDIA INC  
 publishers-book .....952-974-0100  
 100 RETIREMENT ADVISORY  
 GROUP financial advisory serv  
 .....952-975-9770  
 200 MORTGAGEREVOLUTION.  
 COM real estate loans  
 .....952-417-0000  
 200 SALES PARTNERS INC mfrs-  
 agents & representatives  
 .....952-932-7138  
 6216 No Current Listing  
 110 KEITH WATERS & ASSOC  
 INC home design & planning serv  
 .....952-974-0004  
 200 PREMIER CO real estate  
 developers .....952-906-3777  
 202 NEXT FINANCIAL GROUP  
 investment securities  
 .....952-934-3456  
 202 NORM GRANT & ASSOC  
 investment securities  
 .....952-934-3456  
 6233 CROSTOWN RACQUET SWIM &  
 HLTH health clubs studios/  
 gymnasium .....952-906-1317  
 LIFE TIME FITNESS health clubs  
 studios/gymnasium .....952-943-4600  
 NORTHWEST ATHLETIC CLUB  
 massage therapists .....952-934-4137  
 6500 LIBERTY BAPTIST CHURCH  
 churches .....952-934-0811  
 6800 Williams Shirley L  
 Williams Camille A  
 6830 Blair Brian K & Elysia  
 .....952-934-5956  
 7102 Gjersvik Wilbur G & Carol L  
 .....952-937-8882

BUSINESSES 14 HOUSEHOLDS 5

**BAKER DR (HOPKINS)-FROM 13199  
 HOMESTEAD LN SOUTH**  
**+ MINNETONKA DR CONTINUES**  
 ZIP CODE 55305 CAR-RT C055  
 3502 Kempainen Ralph E & Jacquelyn B  
 .....952-938-2244  
 3514 O'Brien Amy P  
 O'Brien Julianne M .....952-933-0967  
 3518 Heater Thomas H Jr & Lucille M  
 .....952-938-2880  
 3522 Chudzik Jennifer R  
 .....952-945-5107  
 3526 Lucas Louis X  
 Lucas Marlene J .....952-938-5815  
**+ INVERNESS RD INTERSECTS**  
 3609 McTeague Amy J  
 Johnson Gunnard H  
 Johnson Adeline M  
 3625 No Current Listing  
 3626 Hakensen David R  
 .....952-933-4521  
 3626 Hakensen Peter C .....952-933-4521  
 3630 Trenda Ronald W  
 Trenda Bernard R .....952-933-8779  
 WEATHER TRENDS nonclassified  
 establishments .....952-930-3753  
 3632 McGuire Steven A  
 .....952-933-5915  
 3700 Mahady Michael W & Valerie A

**BAKER DR Cont'd**  
 3703 Armajani Janet A & Michael M  
 .....952-935-6686  
 Dababneh Fawzi  
 3704 Hower George H & Beth S  
 3708 Hasnain Raza S & Tara D  
 .....952-933-8789  
 3718 Hanson Kay M  
 Hanson Bucky .....952-935-2798  
 3719 Cooper Paul M & Susan M  
 .....952-933-8711  
**+ DAHLGREN RD ENDS**  
**+ DAHLGREN RD CONTINUES**  
 3725 Hoffman Nancy J & David L  
 3731 No Current Listing  
 3737 Hirbar Frederick J  
 Hirbar Michelle L .....952-935-9241  
 3738 No Current Listing  
**+ ORCHARD RD BEGINS**  
 3814 Calvert Valdo D & Deborah A  
 3820 Bartz Kimberly K & Randall E  
 3835 Simonson David W & Margaret R  
**+ MELODY LN ENDS**  
 3838 Hoffman Timothy S & Cynthia L  
 3841 Kaul Mary E  
 3842 McKea Mary M  
**+ BAKER TRL ENDS**  
 ZIP CODE 55305 CAR-RT C058  
 3910 Lawrence Adam M & Jennifer A  
 3912 Buxton Bradley D & Bonnie K  
 3922 Bloomstrom Ryan K  
**+ HOMESTEAD LN ENDS**  
 4000 Ricke Kyle N  
 4004 Kuo Amy  
 4005 Anderson Virgil W & Edna G  
 4008 Barnard Margaret E  
 4012 Laabs Lee R & Betty M  
 4013 Pederson Pat J  
 4016 Harris Stuart A  
 4017 Levin Valery & Irina  
 4027 Schepper Craig J  
 4028 Coldwell Patricia A  
 Lind Patricia A  
 4030 Merges John N & Sharon J  
 4034 Boone Michael D  
 Boone B  
**+ LONE OAK DR ENDS**  
**+ SMITH DR BEGINS**  
 4149 Fallon James W Jr & Janice D  
 4155 Thimsen Charles M & Clarice A  
**+ LAKE ST EX INTERSECTS**  
 ZIP CODE 55343 CAR-RT C018  
 4300 JOANN KRAFT  
 PSYCHOTHERAPIST  
 nonclassified establishments  
 .....952-912-9800  
 Kraft Jo A .....952-912-9800  
 NATIONAL CONTRACTORS INC  
 genl contractors .....952-881-6123  
 OLSON & NEWMAN ASSOC  
 psychologists .....952-936-9982  
 1 RESTAURANT NO LIMIT INC  
 restaurants .....952-938-3000  
 2 GOLDENSTEIN AGENCY  
 insurance .....952-936-7995  
 2 Goldenstein Brad W  
 4400 FINGERHUT COMPANIES INC  
 internet & catalog shopping  
 .....952-932-3100  
 INTEGRITY MARKETING & SALES  
 marketing programs & serv  
 .....952-935-1364  
 Petersen Michael R & Kelly L  
 PETERS GROUP WORLDWIDE  
 health & beauty aids-mfrs  
 .....952-934-9918  
 4435 Peterson Keith C  
 Peterson Sheree  
 4501 Fisher Jeffrey C & Jayne M  
 4635 - 4639 No Current Listing (2 Hses)  
 4643 Mosing Sondra  
 4647 No Current Listing  
 4651 Bryan John R  
 4652 Stanga Michael J  
 4655 Miller Jennifer J

**BAKER DR Cont'd**  
 4656 Kelm Gary A & Sharon M  
 .....952-933-4155  
 4659 No Current Listing  
 4660 Vonderhoff Henry A  
 Vonderhoff Susan  
 4712 Delmore Dolores A  
 4720 Vria Clifford  
 4721 Skrogstad Willard A & Dawn M  
 .....952-935-7605  
 4726 - 4733 No Current Listing (4 Hses)  
 4740 Quinn Thomas J Jr  
 .....952-936-7676  
 4748 Mann Maureen C  
 .....952-935-8070  
 4818 Fulks Elizabeth J  
**ZIP CODE 55343 CAR-RT C014**  
 4905 Arvidson Michael I  
 .....952-935-5576  
 4906 Konrad Danielle L  
 .....952-543-8444  
 4909 Nelson Robert J & Lilly A  
 .....952-933-5452  
 4913 Schutte Donald F  
 .....952-938-4266  
 4917 Ahmed Said  
 4920 Tekle Bayou M  
 4924 Doan Nvong N  
 4925 Kolby Marge  
 Nynas James J  
 .....952-945-5412  
 4929 Blade Virginia A  
 Blade G .....952-935-3225  
 4930 Stowell Barbara  
 4934 Boy Helen C  
 4935 Anderson Cynthia L  
 4938 No Current Listing  
 5006 EISWALD & CO painters  
 Eiswald Timothy W  
 5014 Burke George G & Maurine A  
 5017 Guilliams Roy E  
 .....952-935-1341  
 5022 Lee John K & Kathleen W  
 5025 McKnight William P Jr  
 5030 Wehner Jeffery F & Patrice I  
 5101 Dee Edwin S & Teresa E  
 5109 SHINGLE CREEK  
 CONSTRUCTION roofing  
 contractors .....952-939-1116  
 Westlund Dean H  
 5110 Fratham Ellsworth R & Jayn  
 5113 Griggs Clifton H & Elizabeth K  
 5124 Pawlenty Douglas A & Wendolyn F  
 .....952-933-8810  
 5125 Knutson Colleen K  
 Van Meter Larry W & Colleen F  
 .....952-931-3056  
 5127 Fradin Daniel J & Donna L  
 5129 Greenberg Phillip J  
 Greenberg Rivel M .....952-945-0390  
 5131 Patel Ashwin B  
 .....952-935-2200  
 5132 - 5134 No Current Listing (2 Hses)  
 5135 Johnson Earl A & Joanne K  
 .....952-938-9233  
 5136 Fisher Jeffrey S & Donnee K  
 5138 Sommerdorf Gerald W  
 5201 Chappell Le R  
 Chappell Leroy L Jr .....952-933-3402  
 5202 Smith Katie J  
 5204 Jeppesen Joseph P  
 .....952-938-3579  
 5206 Skrogstad Michael O  
 5207 Noyes Jeffrey P  
 Vegners Baibi S  
 5208 Heinle Christopher L  
 .....952-933-0814  
 Heinle Christy J .....952-933-0814  
 5211 Ross Robert H  
 .....952-988-0884  
 Ross Gregory D .....952-988-0884  
 5215 Womack Heather P  
 5220 No Current Listing  
 5222 Karo Tali .....952-935-1029  
 5225 Machtan Ronald E & Kathleen A  
 .....952-936-9765  
 5300 Hoops Wayne G  
 5302 Austad Allen D & Vicki L  
 5303 Cremer Polly M  
 5310 Holm Michael W & Kerri A  
 5312 Reynolds Donald J

**BAKER DR Cont'd**  
 Reynolds Jamie  
 5319 Huynh Andrea K  
 5320 McGovern John  
 5322 Lippert Christine M  
 .....952-253-1993  
 5331 Bollin Kevin P & Deborah L  
 .....952-938-5094  
 5339 Lienthal Russell A & Donna M  
 .....952-931-0343  
**WORKING RELATIONSHIP**  
 executive search consultants  
 .....612-281-8886  
 5411 Azan Sharon .....952-979-3354  
 5501 Smith Patrick M  
 .....952-933-0499  
 5529 MOTOROLA data processing equip  
 .....952-979-1400  
**BUSINESSES 14 HOUSEHOLDS 133**

**BAKER DR (MINNETONKA)**  
 ZIP CODE 55345 CAR-RT C001  
 5800 Bailey Jerry L  
 Bailey Mary J  
 BAILEY PROPERTIES real estate  
 investments .....952-933-2020  
 GRAY TECHNOLOGIES bar coding  
 .....952-345-0575  
 SENSE OF DESIGN graphic  
 designers .....952-935-8827  
 WEIDT GROUP nonclassified  
 establishments .....952-939-1800  
 100 Boronga Land  
 5801 MINNETONKA  
 TRANSPORTATION INC  
 transportation serv .....952-935-1990  
 5810 ERTU LIMITED apparel-mens-whol  
 .....952-345-0630  
 100 SAFENET CONSULTING  
 computers .....952-930-3636  
 225 AERUS SYSTEMS internet serv  
 .....952-746-5015  
 230 NORTHLAND RESOURCES  
 insurance-auto .....952-401-4547  
 250 INTERNATIONAL LANGUAGE  
 SVC INC translators & interpreters  
 .....952-934-5678  
 5852 COMMERCIAL AQUATIC  
 ENGINEERING engineers  
 .....952-445-5135  
 5870 Juhl Larson  
 5900 DATA SOLUTIONS INC data  
 processing serv .....952-943-8137  
 200 ALL COVERED computers-  
 networking .....952-912-0000  
 5909 ALLIED CAPITAL MORTGAGE  
 CORP real estate loans  
 .....952-941-0770  
 BACOSTICS LLC medical  
 research .....952-345-6840  
 ONLINE EMPLOYMENT  
 SYSTEMS computer software  
 .....952-974-8302  
 Pfeiffer Stephanie  
 505 G E BUILDER APPLIANCE  
 CTR appliances-hshld- major-dlrs  
 .....952-933-2090  
 550 ADVANCED BIO-SURFACES  
 physicians & surgeons equip  
 .....952-912-5400  
 570 E TECHNICAL STAFFING  
 employment agencies/opportunit  
 .....952-345-5151  
 570 STAFFING PARTNERS  
 employment agencies/opportunit  
 .....952-926-4200  
 580 BREKKE SALES CO mfrs-  
 agents & representatives  
 .....952-936-9551  
 590 ADVANTAGE APPRAISALS  
 INC real estate appraisers  
 .....952-826-6491  
 5929 INTER-TEL INC telecommunication  
 equip/syst .....952-930-4400  
 TAYLORED TECHNOLOGIES bar  
 coding .....952-975-0770  
 430 EXCEL SYSTEMS INC  
 telecommunication equip/syst  
 .....952-939-9755  
 5959 Morris John  
 390 Caouette Diane  
 6035 Houston Robert C  
 MATRIX ADHESIVES INC  
 adhesives & glues .....952-912-2452  
 6037 MS DEE INC jewelers-whol  
 .....952-938-8066  
**ZIP CODE 55345 CAR-RT C006**  
 6100 NORTHSTAR MANUFACTURING  
 wheel alignment- frm/axle serv  
 .....952-931-9122  
 STEMPF AUTOMOTIVE  
 INDUSTRIES auto parts & suppl-  
 retail-new .....952-931-9117  
**ZIP CODE 55345 CAR-RT C001**  
 6101 AQUA INNOVATIONS LLC sporting  
 & athletic goods .....952-881-1330  
 MASTER GRAPHICS cad sys &  
 serv .....651-255-3367

STREET GUIDE

BAGPIPE BLVD TO BALDUR PARK RD

BAGPIPE BLVD (E P)

- 7281 Gerie Gregory T & Elizabeth ... 942-0135
BGC MILLENNIUM ENTERPRISES busn svcs ... 942-0177
7285 Dahlen Ronald E ... 943-8554

BAILLIF PL (MINNEAPOLIS)-FROM 10201 THOMAS AVE S WEST

- 2701 Peterson Marvin L ... 888-0438
+UPTON AVE S INTERSECTS 2801 Murray Robert ... 896-0156

RUHMANN PATTERNS industrial patterns

- 3316 Walt Henry M ... 888-2693
3324 Stark Karoline H ... 881-4611
3332@Johnson Douglas R ... 881-0148

+CHOWEN AVE S INTERSECTS

- 3600 Kattenhauser Harold J Jr & Susan ... 881-7880
3601@Hutner Barbara J ... 888-2854
3606 Pfrommer Lucia L ... 888-5582

BAINBRIDGE DR (EDEN PRAIRIE)-FROM 8701 DANTON WAY EAST

- 16837 Zeller Dennis P & Brenda ... 935-1486
16865 Camp Charles G & Patricia ... 937-2558
16849@Campbell Deborah ... 937-0285

BAINBRIDGE DR (E P)

- 17401 Johnson Wendy A ... 949-8685
+CANDLEWOOD PKWY INTERSECTS BUSINESSES 1 HOUSEHOLDS 17

BAKER AVE NE (MINNEAPOLIS)-FROM 1001 MOORE LAKE DR W NORTH

- 6209 Shannon Anne H & David ... 571-3937
6219@Mergelkoch Lori ... 572-1419
6220 Blanchard Charles & Judith ... 571-9602

BAKER RD (EDEN PRAIRIE)-ZIP CODE 55343 CAR-RT C018

- 4300 SOLID WASTE INTEGRATED SYSTEMS refuse systems ... 930-3731
ZIP CODE 55343 CAR-RT C017
5109 SHINGLE CREEK CONSTRUCTION ... 939-1116

BAKER RD (M)

- 3118 Heater Paul T ... 933-0967
3522@Minter David ... 931-7935
+MINNETONKA DR INTERSECTS

BAKER TRAIL ENDS

- 3719@Cooper Paul ... 933-0771
+DAHLGREN DR BEGINS
3731 Fackler Robert J ... 938-8741

BAKER RD (HOPKINS)-FROM 3899 BAKER RD

- 31303 McEvoy Thomas J & Diane ... 938-7674
SCIENTIFIC ONE eng svcs ... 938-0038
13119 Groetsch Richard A & Marcene ... 933-8533

BAKER RD

- 5225 Machtan Ronald E & Kathleen ... 938-9785
+ROGERS DR BEGINS
5303@Linc Frank ... 938-5965

+HAWLAND RD BEGINS

- 5411 STANLEY HOME PRODUCTS INC misc rfl str ... 935-4771
5501 Smith Patrick M ... 933-0499
ZIP CODE 55345 CAR-RT C005

BAKER TRAIL (HOPKINS)-FROM 3899 BAKER RD

- 13103 McEvoy Thomas J & Diane ... 938-7674
SCIENTIFIC ONE eng svcs ... 938-0038
13119 Groetsch Richard A & Marcene ... 933-8533

BAKER RD (MINN)

- 6101 SERVICEMASTER LAWN CARE lawn gardn svcs ... 930-0131
6121 ROSA CELLULAR ONE SALES & SERVICE used car dealers ... 945-2500

BAKER ST NE (MINNEAPOLIS)-FROM 901 73RD AVE NE NORTH

- 7331 DONLYN MANUFACTURING CORP sheet metalwork ... 786-1101
7345 ELS-TRONIC PRECISION indus mach ... 784-1891

BAKER TRAIL (HOPKINS)-FROM 3899 BAKER RD

- 13103 McEvoy Thomas J & Diane ... 938-7674
SCIENTIFIC ONE eng svcs ... 938-0038
13119 Groetsch Richard A & Marcene ... 933-8533

BAKER RD

Table listing real estate listings on Baker Rd, including names like Norman M Mann, Richard L Hughes, and various phone numbers.

55345

Table listing real estate listings under zip code 55345, including Environments Inc and Raymond S Finley.

Table listing real estate listings under zip code 55346, including Data Recognition Corp and Laser Images Co.

Table listing real estate listings under zip code 55347, including Applied Products and Arisotech Chemical.

Table listing real estate listings under zip code 55348, including Max Doe Inc and Hex Graphic Arts.

Table listing real estate listings under zip code 55349, including CC Associates and Concourse.

Table listing real estate listings under zip code 55350, including Hiway 494 Hth Clb and Church of Jubilee.

BAKER ST NE 55432

6206-6408 Frattley 512.02 \$D.B10
6508-7689 CT 511.02 \$C.A18

Table listing real estate listings on Judy Scott, Dan Sampson, Stan W Carlson, etc.

1000 64TH AVE NE BEGINS

Table listing real estate listings on 64th Ave NE, including David Larson and John L Miskowicz.

MISSISSIPPI ST INTS

Table listing real estate listings on Mississippi St, including Ruth A Moeller and Chester M Gotch.

CENTER CIR INTS

Table listing real estate listings on Center Cir, including Gordon Niemela and William McNorin.

BAKER SKYWAY 55402

Table listing real estate listings on Baker Skyway, including Paul J Stormo and Paul L Billings.

BAKER TRIL 55343

Table listing real estate listings on Baker Tril, including T J McEvoy and Thomas J McGraw.

COLE'S

BALDWIN PARK RD

Table listing real estate listings on Baldwin Park Rd, including Ted Storie and Dan Keesling Jr.

BALDWIN CIR

Table listing real estate listings on Baldwin Cir, including James R Stitt and Jerome Sousa.

BALDWIN DR

Table listing real estate listings on Baldwin Dr, including James R Stitt and Jerome Sousa.

BALDWIN DR

Table listing real estate listings on Baldwin Dr, including Gerry E Hackel and Todd Ruppert.

BALDWIN DR

Table listing real estate listings on Baldwin Dr, including Robert A Berberich and Gary Pearson.

BALDWIN ST NW

Table listing real estate listings on Baldwin St NW, including Brenda Frank and Becky Young.

BALDER LN

Table listing real estate listings on Balder Ln, including Paul J Stormo and Paul L Billings.

BALLANTYNE LN NE

Table listing real estate listings on Ballantyne Ln NE, including Charles Benson and P K Blandin.

BALFANZ RD

Table listing real estate listings on Balfanz Rd, including David C Erck and James A Berg.

BALDWIN LN NE

Table listing real estate listings on Baldwin Ln NE, including Hiway 494 Hth Clb and Church of Jubilee.

BALDWIN LN NE

Table listing real estate listings on Baldwin Ln NE, including Hiway 494 Hth Clb and Church of Jubilee.

BALDWIN LN NE

Table listing real estate listings on Baldwin Ln NE, including Hiway 494 Hth Clb and Church of Jubilee.

BALDWIN LN NE

Table listing real estate listings on Baldwin Ln NE, including Hiway 494 Hth Clb and Church of Jubilee.

BALDWIN LN NE

Table listing real estate listings on Baldwin Ln NE, including Hiway 494 Hth Clb and Church of Jubilee.

BALDWIN LN NE

Table listing real estate listings on Baldwin Ln NE, including Hiway 494 Hth Clb and Church of Jubilee.

BALDWIN LN NE

Table listing real estate listings on Baldwin Ln NE, including Hiway 494 Hth Clb and Church of Jubilee.

JURAN AND MOODY Inc.

TAX EXEMPT MUNICIPAL BONDS EXCLUSIVELY

Minnesota Mutual Life Bldg., 400 N. Robert, Suite 800, (St. Paul, MN 55101)
International Centre, 900 2d Ave. S. (Minneapolis, MN. 55402)

Tel. 224-1500
Tel. 339-8100

Members NASD, SIPC

128

BAKER RD (M)-Contd
4905 No Return
4906\*Engst John @ 931 0244
4907 Nelson Robt J @ 933 5452
4913 Schutte Donald P @ 938 2005
4917 Shea William @ 938 5178
4920 Roland R @ 938 6915
4924 White Jerome G
CARLETON RD BEGINS
4925 Rowan Dorothy M @
4929 Hendrickson Jack @ 938 2884
4930 Anderson Richd @ 938 2005
4935 Hassinger Carl L @ 938 3514
5005 Ameret & Logais Inc genl contr
933-3674
Ameret Edw H @ 933 3674
5006 Sundeen Delbert R @ 938 5023
JANE LA INTERSECTS
5004 Burke Geo C @ 938 4081
5017 Dalton Brad L @ 938 1941
5022 Vacant
5025 Mc Knight Wm P Jr @ 938 1583
5030 Trombley L @ 938 6755
MAYWOOD LA INTERSECTS
5101 Dee Edwin S @
5109 Shearer Donald S @ 938 8369
5110 Jackson Robt W designer @
935-4652
5124 Durose Jack R @ 933 6739
5127 Mann Norman M @
5132 Kostevka Alvin K remodeling contr @
5134 Ricker Robt J @ 933 6401
5135 Juloson Earl A @ 938 9233
5136 Friuen Craig 933 8481
5138\*Pietzak S 936 7615
5139 Herzog W Scott @ 935 2501
5203 Kueh John P 938 7122
5204 Paul Jeffrey E 935 5413
5205 Vacant
5207 Vacant
5208\*Portnoy M @ 933 7053
5215 Stevenson Paik 938 1701
5220 No Return
5222\*Follese Jeffrey
5225\*Moehon Ronald E @ 936 9765
5245 Myers Burton F @ 938 2273
ROGERS DR INTERSECTS
5300\*Rever Betty J 935 0835
5302 Seaberg John P 935 9332
5303 Laue Frank @ 938 5965
5310\*Blatt Robert R 935 9586
5312 Huetn Marcus R 933 7507
5319 Gossard Wm S @ 938 5241
5320 Rever Machl D @ 933 8454
5323 Larson T L 931 8174
5328\*Larson Terr L 931 9774
5331 Vacant
5339\*Lenthal Russ @ 931 0343
ROWLAND RD INTERSECTS

6037 M S Dee Inc jwry distr 908-9066
6100 Sluemp Automotive industries Inc
wise auto parts 931 9117
Hex Graphics kopyline typesetting & prng 933 5410
Norstar Manufacturing auto parts 931 9122
6101 Baker Technology Plaza (Ofc Bldg)
Suites
201 Data General comp 936-8900
205 International Computing Systems 935-8112
206 Restore Specialties Inc repr concrete structures 938 3663
207 Investment Concepts securities brokerage 931 9877
208 Urban Communications audio lighting & staging rntl 933 1928
210 Advance Circuits Inc mfg circuit boards 933-8812
6121 Baker Technology Plaza South Suites
101 Ogilvie Mills producer of food prods 938 3600
102 Midland Financial sell & lease 938 7100
104 Electronic Surveillance Inc 933-8888
105 Glesne Sales mfr repr 931 0420
106 Pakon Inc photog slide equip 936 9500
107 Vacant
108 Collin's Co Ltd import merch 935-9744
109a Peterson Pools And Spas instln & sls 933 3010
109b James Office Supply Co 933 5598
110 Dudge Lighting Inc long life lighting prods 933 4146
111 State Department Of Jobs & Training (Job-Serv) 341-7163
111 State Department Of Jobs & Trng (Unemp Ins) 341-7512
209 Centel Communications Systems 933 5331
210 Advance Circuits printed circuits 933 8812

515 Nordstrom Richd L @ 786 1651
516 Waterlund Ronald V @ 786 9615
521 Higgins Richd W @ 784 3725
525 Rivela Lorraine J @ 784 7573
531 Jacobson Brian D 786 1105
532 Richel Jerome D @ 784 7085
535 Dutoz J @ 784 2117
546 Burgardner John L @ 784 8683
560\*Axelson Wallace C 784 3893
574 Hanson Walter R @ 786 4811
580 Anderson Arthur @ 784 8225
580\*Lewis Gordon @ 786 6371
602 Rogers Thos H @ 780 5594
603\*King Scott J @ 784 2486
616 Sulander Robt A @ 784 0078
617\*Hinz Gary L @
619 Yanaguchi David B @ 784 2057
631 Gilbertson L Y @ 784 4619
634 Baker Robt A @ 784 3116
658 Baker Roger L @ 786 4352
Nelson Robt E @ 786 2488
659 Olson Art @ 784 0111
672 Strohman Donald N @ 784 0186
673 Schumacher Wm R @ 786 2899
680\*Hendrick Murky K @ 786 8894
687\*Saha Jas J @ 784 3863
698 Lueser Paul C @ 784 8575
699 Chesley D L @ 784 8617
NK MONROE ST INTERSECTS
701 Wynpar Joyce M Mrs @ 784 2375
708\*Wichard Robert K @ 784 9133
709 Ellis B A @ 784 1877
716 Hagner Lucy A @ 784 3004
717\*Miller Karl @ 789 8334
724 Hart Norman E @ 784 8564
725 Left Marvin R @ 784 2599
732 Bjrgan Kenneth @ 789 3158
733 Meyer Larry A @ 784 0219
740 Berthume Richd C @ 784 6905
741\*Korzan Jos P @ 786 6351
748 Carstus Allan M @ 786 0384
757\*Wilson Dave @ 786 4447
758\*Swanson Tamara J @ 784 2418
767 Strickland Dale A @ 786 6783
800 Ronkin Ronald A @ 786 7619
804 Johnson Bruce E @ 786 2205
804 Gilbertson Gordon M @ 786 4590
841\*Anderson Donald J III @ 784 6696
846\*Carson Joseph S @ 786 3247
847 Olson Bruce @ 784 0587
848 Peover Dennis F @ 786 8403
849 Johnson Roland S @ 784 2328
856 Hornsby Harris R @ 784 7715
Hornshay Gary W
857 Stewart Donald H @ 780 3091
ABLE ST INTERSECTS

5113\*Tonnemaker F Clayton @ 884 9759
5115 Getzke Paul 884 0238
5117 Quinn Wm J Jr 888 8092
5119 Thoon David E @ 881 3752
5121\*Kuehler Melvin F @ 888 5672
5123 Masterson Wayne 884 0101
5125 Dyer Charlotte M @ 884 0236
5127 Knuth Scott E @ 884 7133
5129 Ebert P M 881 0384
5131 Ewald Consulting Group consultants 84 4695
Ewald David C @ 884 4596
5132 Ill Jan J @ 881 4931
5133\*Wacker Viola A Mrs @ 884 4441
5134\*Oberfeld Betty J 884 6337
5135 Mac Iver F I 884 1877
5136\*Gorski John 884 4841
5137 Vacant
5138 Anderson Bruce J @ 884 6103
5139\*Alexander S E @ 884 0401
5140 Steady J M 884 7738
5141 Klein Doris E @ 888 3584
5142 Skutek Wm P 884 4118
5143 Bailey P A 884 7049
5144 Supper Charles D @ 888 0551
5145 Becker H 888 7803
5146 Giancola Jas A @ 881 6965
5147 Ashcraft A E 888 5810
5148\*Chinipetti Nava L @ 888 3874
5149\*Tharalson Linda 888 6569
5150 Teator P 881 2202
5151 Vacant
5152\*Reedy Stuart 884 4519
5153 Duchene Geoffrey @ 881 4051
5154\*Krabbenhoft Jane @ 888 5854
5155\*Chrobak C E 884 7099
5156 Gayton Cindy L @ 884 9958
5157 Nicholson Janice P 881 0132
5158\*Hoyt Michael D @ 888 3295
5159\*Johnson Richd
5160\*Palstead V @ 888 5690
5161 Bailey E R Mrs @ 881 8834
5162\*Kaster Donald J 881 8580
5163 Heinrich Peter G @ 884 6359
5165 England Lois E @ 881 2732
5167\*Sundeen Pamela S 888 6165
5169 Vacant
5171 Swanson Curtis R @ 881 5753
5173 Erickson V J @ 884 8251
5175 Jarvinen Tauno W @ 884 4925
5177 Bauman Kurt J 888 7504
5178 Todd Jane R 881 8436
5200 Jones V M @ 884 9253
5201 Lyon Margt M @ 884 7085
5202 Farrell T J 884 8153
5203 Hammer
5204\*Theis Richd 881 6045
5205 Zack
5206 Erickson Helen C @ 884 6499
5207\*Dahlon Richd 884 6697
5208 Scully Lila M 884 5256
5209\*Jacobs Cheryl M @ 881 6523
5210 Pederson Lawrence P @ 888 2394
5211 No Return
5212 Swedlund Jack A @ 881 7402
5213\*Wolfska Franctine D 881 0488
5214 Mc Parland Kevin J @ 881 5880
5215 Schmidt
5217\*Shultz Gloria @ 888 7387
5219 Hall D V 884 4029
5221 Vacant
5223\*Winters Ester A @ 884 3602
5225\*Silver Joan 881 8799
5227 Turgoon Cath A @ 884 7986
5229 No Return
5230 No Return
5231 Vacant
5232 Michael Irene C 881 5083
5233\*Schelldorf C H 884 0693
5234 Willmett Winston R 888 1824
5235 Kerkow Richd @ 884 5455
5236 Paulson J Peter @ 881 1612
5237\*Levy Mark D 888 7317
5239 Leidy Scott @ 888 1502
5241 Parker Tony @ 888 8302
5243\*McCormick Frank F @ 884 6394
5245\*Latu H R @
5246 Peppel Bill A @ 884 3240
5249 Bob Dorothy G @ 888 6338
5250 Collier Jill L @ 888 5413
5251 Bergdahl Mary K @ 884 8775
5252 Thoma Keith E @ 881 3787
5253 Connor S 881 3790
5254\*Thomas S T @ 888 4285
5255 Keberlein Eileen @ 888 5016
5256\*Anderson Marcella A Mrs @ 884 7447
5257\*Montesary Timothy R 881 4015
5258\*Bedlund Roy K @ 884 6141
5259 Toske La Vne A Mrs @
5260 Poquette M R @ 881 8275
5261 Hoekstein Steven F @ 881 9108
5262 Jordan S R @ 884 9090
5263 No Return
5264\*Reich Richd W @ 881 1996
5265 Korenchen Christine M @ 881 3517
5267 Black C J 881 8013
5269 Gressens Sandra L @ 888 9046
5271 Vacant
5273\*Lopez Juan @
5275 Christensen L J @ 881 6985
5277 Vacant
5279\*Maher Carol R 884 2833
5281 Vacant
5283 Westphal S C @ 884 6709
5285 Vacant
5287 Osking Timothy D @ 884 5227

BALSAM LA (PLYMOUTH) FROM RIDGEMOUNT AV NORTH
ZIP CODE 55441
RIDGEMOUNT AV NORTH
12 Meinen Ernest M @ 544 4589
15 Walsh Jerome T @ 544 9678
18 Mc Connell Jerry @ 545 1738
20 No Return
21\*Hasek Michl D @ 548 5621
105 Konnison Richd A @
106 Vase Nestor E @ 545 2529
112 Cummings Ivan J @ 545 4457
115 Arndt Edw A @ 545 8667
118 Van Blaricom Stanley A @
545 8273
200 Enger Construction genl contr 544-3716
Enger Richd L @ 544 3716
Torkelson Eldon H @ 545 1549
207 Henderson John W @ 544 2529
208 Wayne Plumbing contrs 544 5002
Swanson Wayne A @ 544 9002
212\*Thompson Orrel E @ 546 5545
213 Schuerman Wm B @ 545 6593
218 Pedersen Carl E @ 546 3779
219 Borman Viola @ 545 5821
300 Johnson Walter H @ 545 3041
308 Jensen Paul E @ 545 3074
309 Larson Arth O @ 545 5401
315 Hanson Glenn A @ 545 6105
Gilbertson Hanz B 545 5348
318H Hanner John E @ 545 3074
319H Hanner Wesley G @ 545 9508
SUNSET TRAIL INTERSECTS

525-A

690

694-A

5700 Environments Inc cabinet making 933 9981
5800 Artega landscape archt 938 9000
Cut And Fill clearinrg for matt 933 1033
Bailey & Associates landscape archts 938 9000
5801 Tennis West ct constr 933 8272
5909 Baker Technology Plaza North Suites
5910 DataProducts 931 0338
5915 Sanborn Manufacturing Co air compress 935 2505
5916 Microage comp 938 7001
5918 Konica Business Machines U S A Inc 933 8680
5919 American Eagle Express 935 5579
5920 Gestetner Office Systems ret sls copiers & ofice 933 5332
5925 Jonathan Dental 936 2322
5930 Kirehenald appl mfr 931 9520
590 G T E bussn tel sls ofc 933 4483
5929 Baker Technology Plaza North Suites
495 Repton Electronics distr 938 0000
410 Precision Diversified Industries printed circuit bds 933 1987
430 Williams Sound Corp astr equip 931 0281
460 Promotivision audio visual producers 933 6445
470 Pattern Processing Technologies machine vision mfg 888 1808
472 C & H Technology power semiconductor sls 933 6190
475 Fujitsu Business Communications tel sys 932 0203
480 Motorola (Serv Facility) communication equip repr 935 5470
490 User Computers 938 1100
495 Vacant
496\*King John J @ 925 1228
495\*Moore Florence V Mrs @ 925 1947
498 Stueck Jerald B @ 922 1718
4951\*Barlous L E @ 920 6901
49516\*Houser Richd E @ 927 4717
CRESTON RD BEGINS
4920 Marquette Wesley @ 922 4846
4924 No Return
4928 Mullen Philip F @ 922 3479

7301 Donlym Mfg Corp st intl fabrication 786 1101
7345 El-Tronic Precision screw mach job shop 784 1821
7363 Reynolds's Automotive Inc automotive repr 784 7100
7645 R M S Co precision mach shop 786 1520
ZIP CODE 55432
7301 Donlym Mfg Corp st intl fabrication 786 1101
7345 El-Tronic Precision screw mach job shop 784 1821
7363 Reynolds's Automotive Inc automotive repr 784 7100
7645 R M S Co precision mach shop 786 1520
ZIP CODE 55432
13103 Mc Evoy Thos J @ 938 7674
13111 Vacant
13119 Croetsch Richd A @ 933 6533
ZIP CODE 55435
6200 Scorne Paul J @ 944 8286
6201 Billings Paul L @ 941 3704
6204 Erlindson Gerald E @ 941 7157
6205\*Dosen M D @ 941 6886
6208 Bakke Steph L @ 944 9560
6209 Holquist Donald J @ 944 7385
6212\*Johnson Dan H @ 941 4101
6213 Holquist Edw L @ 941 4520
6214 Rejzerson Wm C III @ 944 2372
6217 Holstrom Gary L @ 941 1072
6220 Peterson Roland V @ 944 1731
6221\*Schrober Mihon W @ 944 3173
6224 Olson Gordon H @ 944 1838
6225\*Dunnagan John M @ 944 0164
ZIP CODE 55436
4501 Erik David C @ 922 2579
4504 King John J @ 925 1228
4505 Moore Florence V Mrs @ 925 1947
4508 Stueck Jerald B @ 922 1718
4512\*Barlous L E @ 920 6901
4516\*Houser Richd E @ 927 4717
CRESTON RD BEGINS
4920 Marquette Wesley @ 922 4846
4924 No Return
4928 Mullen Philip F @ 922 3479

515 Nordstrom Richd L @ 786 1651
516 Waterlund Ronald V @ 786 9615
521 Higgins Richd W @ 784 3725
525 Rivela Lorraine J @ 784 7573
531 Jacobson Brian D 786 1105
532 Richel Jerome D @ 784 7085
535 Dutoz J @ 784 2117
546 Burgardner John L @ 784 8683
560\*Axelson Wallace C 784 3893
574 Hanson Walter R @ 786 4811
580 Anderson Arthur @ 784 8225
580\*Lewis Gordon @ 786 6371
602 Rogers Thos H @ 780 5594
603\*King Scott J @ 784 2486
616 Sulander Robt A @ 784 0078
617\*Hinz Gary L @
619 Yanaguchi David B @ 784 2057
631 Gilbertson L Y @ 784 4619
634 Baker Robt A @ 784 3116
658 Baker Roger L @ 786 4352
Nelson Robt E @ 786 2488
659 Olson Art @ 784 0111
672 Strohman Donald N @ 784 0186
673 Schumacher Wm R @ 786 2899
680\*Hendrick Murky K @ 786 8894
687\*Saha Jas J @ 784 3863
698 Lueser Paul C @ 784 8575
699 Chesley D L @ 784 8617
NK MONROE ST INTERSECTS
701 Wynpar Joyce M Mrs @ 784 2375
708\*Wichard Robert K @ 784 9133
709 Ellis B A @ 784 1877
716 Hagner Lucy A @ 784 3004
717\*Miller Karl @ 789 8334
724 Hart Norman E @ 784 8564
725 Left Marvin R @ 784 2599
732 Bjrgan Kenneth @ 789 3158
733 Meyer Larry A @ 784 0219
740 Berthume Richd C @ 784 6905
741\*Korzan Jos P @ 786 6351
748 Carstus Allan M @ 786 0384
757\*Wilson Dave @ 786 4447
758\*Swanson Tamara J @ 784 2418
767 Strickland Dale A @ 786 6783
800 Ronkin Ronald A @ 786 7619
804 Johnson Bruce E @ 786 2205
804 Gilbertson Gordon M @ 786 4590
841\*Anderson Donald J III @ 784 6696
846\*Carson Joseph S @ 786 3247
847 Olson Bruce @ 784 0587
848 Peover Dennis F @ 786 8403
849 Johnson Roland S @ 784 2328
856 Hornsby Harris R @ 784 7715
Hornshay Gary W
857 Stewart Donald H @ 780 3091
ABLE ST INTERSECTS
ARTHUR ST NE INTERSECTS
1500 Merchant Corinne
1506\*Corrwall John T 785 1674
1516\*Wendlandt Larkia L @ 780 8700
1524 Johnson Raymond L
1532 Vacant
1533 Hendrickson Karen J @ 786 4387
1540 Fekel Roger F @ 780 9434
1541\*Mustani Mihl J @ 780 8977
1548\*Happ Tades 780 5140
1547 No Return
1554\*Mc Clelland Barbara J @ 784 9621
1555 Eggers Dori A @ 780 4795
1559\*Hayle Marvella 781 4871
1561\*Leading Wade @ 780 9640
1568 Burns Danl D @ 781 0822
1569\*Vollhaber M 780 7232
1576\*Huebner Dwight 780 2070
1577 Traudum Mark 780 1679
1594\*Hedrichs Kevin @ 780 3896
1595 Vacant
1596\*Colan Jose @ 781 9030
1591\*Hays Bernard D 785 1238
1588\*Marshall James A @ 785 2384
82 D AV NE INTERSECTS
1619\*Grotberg Evyng @ 784 6764
1616\*Johnson Larry @ 780 4993
1623 Pfeiffer Linda @ 786 3190
1624\*Osvald Tim A @
1632 Bialke Robt E @ 786 9885
1639\*Wicklund Bruce K 780 0524
1646\*Pfeiffer Geo @ 780 6281
1644\*Pittsmitli Sandra K 780 8159
1647\*Abrant Miles @ 784 0224
1651\*Haskett Randy 780 8862
1652\*Anderson Ronald L @ 784 0098
1653\*Esselman Kevin 786 2573
1656\*Salterger Roxann @ 786 6894
1663\*Ottman James 786 1157
1664\*Pittlup Jan @ 784 0318
1668\*Saacson Keith H @ 784 7923
1672\*Rush Allen @ 784 2805
1676\*Conwell Neale @
1680\*Dechancy Terry @ 786 6538
1681\*Lamb Curtis R @ 780 4101
1684 C & D Log Servcs
\*Drake Christopher B @ 784 3260
1688\*Lane Kathy A @ 784 6884
1689\*Mc Glynn Marcia M @ 780 0799
1692\*Jersent Tom W @ 785 9038
1698\*Gundersen Pamela @ 780 1719

5113\*Tonnemaker F Clayton @ 884 9759
5115 Getzke Paul 884 0238
5117 Quinn Wm J Jr 888 8092
5119 Thoon David E @ 881 3752
5121\*Kuehler Melvin F @ 888 5672
5123 Masterson Wayne 884 0101
5125 Dyer Charlotte M @ 884 0236
5127 Knuth Scott E @ 884 7133
5129 Ebert P M 881 0384
5131 Ewald Consulting Group consultants 84 4695
Ewald David C @ 884 4596
5132 Ill Jan J @ 881 4931
5133\*Wacker Viola A Mrs @ 884 4441
5134\*Oberfeld Betty J 884 6337
5135 Mac Iver F I 884 1877
5136\*Gorski John 884 4841
5137 Vacant
5138 Anderson Bruce J @ 884 6103
5139\*Alexander S E @ 884 0401
5140 Steady J M 884 7738
5141 Klein Doris E @ 888 3584
5142 Skutek Wm P 884 4118
5143 Bailey P A 884 7049
5144 Supper Charles D @ 888 0551
5145 Becker H 888 7803
5146 Giancola Jas A @ 881 6965
5147 Ashcraft A E 888 5810
5148\*Chinipetti Nava L @ 888 3874
5149\*Tharalson Linda 888 6569
5150 Teator P 881 2202
5151 Vacant
5152\*Reedy Stuart 884 4519
5153 Duchene Geoffrey @ 881 4051
5154\*Krabbenhoft Jane @ 888 5854
5155\*Chrobak C E 884 7099
5156 Gayton Cindy L @ 884 9958
5157 Nicholson Janice P 881 0132
5158\*Hoyt Michael D @ 888 3295
5159\*Johnson Richd
5160\*Palstead V @ 888 5690
5161 Bailey E R Mrs @ 881 8834
5162\*Kaster Donald J 881 8580
5163 Heinrich Peter G @ 884 6359
5165 England Lois E @ 881 2732
5167\*Sundeen Pamela S 888 6165
5169 Vacant
5171 Swanson Curtis R @ 881 5753
5173 Erickson V J @ 884 8251
5175 Jarvinen Tauno W @ 884 4925
5177 Bauman Kurt J 888 7504
5178 Todd Jane R 881 8436
5200 Jones V M @ 884 9253
5201 Lyon Margt M @ 884 7085
5202 Farrell T J 884 8153
5203 Hammer
5204\*Theis Richd 881 6045
5205 Zack
5206 Erickson Helen C @ 884 6499
5207\*Dahlon Richd 884 6697
5208 Scully Lila M 884 5256
5209\*Jacobs Cheryl M @ 881 6523
5210 Pederson Lawrence P @ 888 2394
5211 No Return
5212 Swedlund Jack A @ 881 7402
5213\*Wolfska Franctine D 881 0488
5214 Mc Parland Kevin J @ 881 5880
5215 Schmidt
5217\*Shultz Gloria @ 888 7387
5219 Hall D V 884 4029
5221 Vacant
5223\*Winters Ester A @ 884 3602
5225\*Silver Joan 881 8799
5227 Turgoon Cath A @ 884 7986
5229 No Return
5230 No Return
5231 Vacant
5232 Michael Irene C 881 5083
5233\*Schelldorf C H 884 0693
5234 Willmett Winston R 888 1824
5235 Kerkow Richd @ 884 5455
5236 Paulson J Peter @ 881 1612
5237\*Levy Mark D 888 7317
5239 Leidy Scott @ 888 1502
5241 Parker Tony @ 888 8302
5243\*McCormick Frank F @ 884 6394
5245\*Latu H R @
5246 Peppel Bill A @ 884 3240
5249 Bob Dorothy G @ 888 6338
5250 Collier Jill L @ 888 5413
5251 Bergdahl Mary K @ 884 8775
5252 Thoma Keith E @ 881 3787
5253 Connor S 881 3790
5254\*Thomas S T @ 888 4285
5255 Keberlein Eileen @ 888 5016
5256\*Anderson Marcella A Mrs @ 884 7447
5257\*Montesary Timothy R 881 4015
5258\*Bedlund Roy K @ 884 6141
5259 Toske La Vne A Mrs @
5260 Poquette M R @ 881 8275
5261 Hoekstein Steven F @ 881 9108
5262 Jordan S R @ 884 9090
5263 No Return
5264\*Reich Richd W @ 881 1996
5265 Korenchen Christine M @ 881 3517
5267 Black C J 881 8013
5269 Gressens Sandra L @ 888 9046
5271 Vacant
5273\*Lopez Juan @
5275 Christensen L J @ 881 6985
5277 Vacant
5279\*Maher Carol R 884 2833
5281 Vacant
5283 Westphal S C @ 884 6709
5285 Vacant
5287 Osking Timothy D @ 884 5227

37TH AV N INTERSECTS
3000 Elmqvist Les S @ 569 1206
3105\*Hansen Roger T @ 557 0982
3116\*Gozlik Alfr F @ 569 2216
3115 Hamilton Edw L @ 559 3277
3720 Vacant
3725 Connors John J @ 553 1580
3730 Rodich Michl E @ 559 4509
3735 Krueger Rodney E @ 559 1348
3740\*Hansen Alfr T @ 559 3140
3870 Dingels David J @ 559 5353
3875 Berg Marlowe @ 559 9570
3880 Le Fevre John M Jr @ 559 5320
3885\*Hrusovek Charles G @ 559 2686
\*Sanderson Gary S 557 9094
38TH AV N INTERSECTS
3900 Peterson D @ 553 1689
3905\*Pondusik F Michl @ 559 6339
3910 Lundquist Joel L @ 559 5420
3915 Gordon Jos @ 559 7795
3920\*Suiby C 559 3236
3925\*Hanks Robt @ 557 8853
3930 Kevin James C @ 553 1451
3935\*Rose Duane F @ 550 0557
3940 Kennedy David L @ 559 7786
3950 Laphy Joseph B @ 559 0250
3960 Paulson David B @ 559 5738
3965 O'Connor
3970 Cornelius Dennis W @ 559 7472
3975 Zentzen Arth B @ 559 0738
3980 Wong Gregory S @ 559 1160
3985 Janokwaj Steph E @ 559 7527
40TH AV N INTERSECTS
401 AV N BEGINS
4100\*Faulk Gregory D @ 559 4331
4105\*Hannan Gordon M @ 557 0428
4110 Mulvihill Jas P @ 559 1773
4115 Glesner Bruce W 559 7725
4120 Beltrand Mark J @ 559 2595
4125 Holman R L @ 559 5816
4130\*Fulbak Wm T @ 553 0621
4135 Magynson Neil T @ 559 9500
OJUNTA RD 9 INTERSECTS
ZIP CODE 55442
455\*Neilson D D @ 557 6966
457\*Darhlin Danl R @ 557 1436
458\*Johnson Douglas K 553 9837
4585\*Thorp David J @ 559 2139
4590 Leve Jeff E @ 553 0193
4595 Parker John N 559 3679
4601\*Walter James H @ 559 0828
4605\*Oxborough Robt L @ 559 0231
4655 O'Sullivan James D @ 559 5197
4670 Appelt Wm C @ 559 5416
4675 Deim Michl E @ 559 7317
47TH AV N INTERSECTS
4700\*Gaylor Kevin L @ 559 8284
4705 Schreiber Gerald K @ 559 1956
4710 Becker Steven J 559 9165
4715 Johnson Duce C @ 559 8241
4720\*Thompson Danl J @ 559 8185
49TH AV N INTERSECTS
49TH AV N INTERSECTS
50TH PL N INTERSECTS
SCHMIDT LAKE RD INTERSECTS
51ST AV N INTERSECTS
4925\*Swift Ashley G
4930\*Lucas Mark J @ 553 7829
4945\*Frankberg John J Rev @ 559 3893
49TH PL N INTERSECTS
4965\*Aydt Charles M @ 557 1314
4975\*Horton James A @ 553 0386
4985\*Field Chad F @ 559 6502
4995 Vacant
49TH AV N INTERSECTS
5105\*Maas Joe @ 559 8036
5110 Thoroughbrough Lew M @ 559 5705
5115 Herberg Bernard V @ 553 9282
5120 Hester Remond @ 559 3214
5125\*Euseb Rodney D @ 553 0164
500 LINE RR INTERSECTS

694-B

5700 Environments Inc cabinet making 933 9981
5800 Artega landscape archt 938 9000
Cut And Fill clearinrg for matt 933 1033
Bailey & Associates landscape archts 938 9000
5801 Tennis West ct constr 933 8272
5909 Baker Technology Plaza North Suites
5910 DataProducts 931 0338
5915 Sanborn Manufacturing Co air compress 935 2505
5916

# AMERICAN NATIONAL BANK AND TRUST COMPANY

MEMBER FDIC.

Fifth and Minnesota Streets, St. Paul, Minnesota 55101

Telephone 612/298-6000

161

**BAKER RD (MO)—Contd**

- 3936 Filkins Norman E @ 935-9883
- 4005 Anderson Virgil W @ 938-5966
- 4008 Lysyj Walter @ 935-7282
- 4012 Laaba Lee R @ 935-9498
- 4013 No Return
- 4014 Ahlstrom Douglas T @ 933-1978
- 4016\*Bolstad Thos J 935-9962
- 4027 Schepper Craig @ 933-2854
- 4028 Mayer Sheldon J @ 938-6944
- 4030 Swanson Damon H @ 935-2363
- 4034 Ledstrom Donald H @ 933-4456
- 4149 Fallon James W @ 938-6405
- 4155 Thimsen Charles M @ 935-5312

- Stodola Michl F @ 935-7281
- 5918 Najmajstr Ralph L @ 938-6574
- 5927\*Dudycha J M @ 938-6839
- 6017 No Return
- 6041 Snell Gregory J @ 933-3534
- 6105 Vacant
- 6117 Tennis West Ltd paving contrr 933-8272
- 6133 Vacant

**BAKER ST NE (FRIDLEY)—FROM 73D AV NE NORTH 1 WEST OF HWY 65**

- ZIP CODE 55432
- 7331 Donlyn Mfg Corp sht mtl fabrication 786-1101
- 7345 Et-Tronic Precision screw mach prod 784-1891
- 7363 Rensfeldt's Automotive Inc repr 784-7100
- 7615 Top Tool Co tool & die shop 786-0030
- 7645 R M S Co mach shop 786-1520

**BAKER TRAIL (MINNETONKA) FROM BAKER RD EAST 3 NORTH OF LAKE ST**

- ZIP CODE 55343
- 13103 Mc Evoy Thos J @ 938-7674
- 13111 Whinnery Galen C @ 938-5514
- 13119 Groetsch Richd A @ 933-6533

**BALDER LA (EDINA)—FROM GLEASON RD WEST 1 SOUTH OF CREEK VALLEY RD**

- ZIP CODE 55435
- 6200 Stormo Paul J @ 944-6286
- 6201 Billings Paul L @ 941-3794
- 6204 Erlandson Gerald E @ 941-7157
- 6205 Morris Joanne Mrs @ 941-6866
- 6208 Vacant
- 6209 Hedquist Donald 944-7395
- 6212 Soransen Denise
- 6213 Rzepceki Edw L @ 941-4520
- 6216\*Johnston Wm C III @ 944-2372
- 6217 Holstrom Gary L @ 941-1072
- 6220 No Return
- 6221 Brennan James R @ 944-3173
- 6224 Olson Gordon H @ 944-1058
- 6225 Vacant

**BALFANZ RD (EDINA)—FROM WOODDALE AV EAST AND WEST 1 SOUTH OF W 66TH**

- ZIP CODE 55435
- 4501 Erck David C @ 922-2579
- 4504\*King John J @ 925-1229
- 4505 Moore Florence V Mrs @ 926-0447
- 4508 Kendig Danl A @ 925-4070
- 4512 Yerxa John S @ 920-4460
- 4516 Uppman Boyd @ 920-2429
- 4520 Marquette Wesley G @ 922-4846
- 4524 Gertz John H @ 926-9877
- 4528 Mullen Philip E @ 922-3479

**BALLANTYNE LA (SPRING LAKE PARK)—FROM TERRACE RD EAST 1/4 BLK NORTH OF 81ST AV NE**

- ZIP CODE 55432
- 400 Sibell Steven D @ 784-4024
- 408 Chacich Richd M @ 784-4967
- 416 No Return
- 424 Parquette Robt J @ 784-5706
- 6TH ST INTERSECTS
- TERRACE RD BEGINS
- 501\*Steffens Kathy @
- 504 Nicholson Roy W @ 786-2444
- 507 Lehman Harry J @ 786-0314
- 511\*Mattson Fred @ 786-0032
- 515 Nordstrom Richd L @ 786-1651
- 518 Wetterlund B Rodney @ 784-9615
- 521 Higgins Richd W @ 784-3725
- 525 Hirvela Lorraine J @ 784-7573
- 531 Ferris R W @ 786-1095
- 532 Richter Jerome D @ 784-7085
- 535 Tussmer Fred J @ 784-9348
- 546 Bumgardner John L @ 784-8683
- 560 No Return
- 574 Hanson Walter R @ 786-4811
- 580 Nelson Russell @
- 590 Ose Ray @
- 602\*Rogers Thos H @ 780-5594
- 603 Ciachetto James F @ 786-1970
- 616 Sulander Robt A @ 784-0078
- 617 Paone Mark C @ 786-9677
- 630\*Yamaguchi David B @ 784-2657

- 631 Gilbertson Lorraine Y Mrs @ 784-4619
- 644 Baker Robt @ 784-3116
- 645 Anderson Roger L @ 786-4352
- 658 Nelson Robt E @ 786-2488
- 659 Van Duyn Beatrice H @ 784-2358
- 672 Stomberg Don N @ 784-0186
- 673 Schimmelman W @ 786-2999
- 686 Bluedorn Micky @ 786-8884
- 687 Redding Gary G @ 784-4929
- 698 Lieser Paul C @ 784-8575
- 699 Conroy G @ 784-4888
- NE MONROE ST INTERSECTS
- 701 Wagner Joyce M Mrs @ 784-2375
- 708 Gaudette Richd T @ 784-9133
- 709 Ellis Earl H @ 784-1877
- 716 Hagner Elmer L @ 784-3904
- 717\*Billington J @ 780-4674
- 724 Hari Norman F @ 784-8564
- 725 Loff Marvin R @ 784-7290
- 732 Bjorgan Kenneth @ 786-9158
- 733 Meyer Larry A @ 784-0219
- 740 Marth Lucille @ 784-7248
- 741 Bromen Wayne C @ 780-2884
- 748 Carstens Alan M @ 786-0384
- 749 Palmequist Gordon W @ 784-3001
- 756 Anderson Randy A @ 784-7101
- 757 Strickland Dale A @ 786-6783
- 800 Ronken Bruce A @ 786-7619
- 801 Johnson Bruce E @ 786-2025
- 808 Gilbertson Gordon M @ 786-4650
- 809 Masterson Donald J III Hon @ 784-0596
- 816 Katoroz Joseph @ 786-9144
- 817 Conroy Danl P @ 784-7426
- 824 Quayre Harriet E @ 784-3551
- 825 Rosso Elina S @ 780-1458
- 832 Peterson Ruben A @ 784-8816
- 833 Mc Clary Charles R @ 786-1325
- 840 Hauwiller Charles J @ 784-8974
- 841 Nugent Hugu H @
- 846 Pecore Dennis F @ 786-8403
- 849 Johnson Roland S @ 784-2328
- 856 Ho, nseth Harris R @ 784-7715
- Hornsteth James
- 857\*Stewart Donald H @ 780-3091

**BALMORAL LA (BLOOMINGTON) FROM TOLEDO CURVE NORTH & SOUTH**

- ZIP CODE 55437
- 5132 Under Consn (5 Hses 5132-36)
- 5137\*Rose P @
- 5138 Under Consn
- 5139\*Sheppard R A @
- 5140 Under Consn (13 Hses 5140-52)
- 5153\*Duchene G @
- 5154 Under Consn (5 Hses 5154-58)
- 5159\*Bailey Edna R
- 5160 Under Consn (3 Hses 5160-62)
- 5163\*Heinrich Peter G @
- 5164 Under Consn (5 Hses 5164-68)
- 5171\*England Harry R @
- 5173\*Erickson V J @
- 5175 Under Consn (3 Hses 5175-79)
- 5200\*Jones V @
- 5201 Under Consn (4 Hses 5201-04)
- 5205\*Evzrich @
- 5206\*Evensen @
- 5207\*Marsson @
- 5208 Under Consn
- 5208\*Jacobs C @
- 5210 Under Consn (4 Hses 5210-13)
- 5214\*Valentine @
- 5215 Under Consn
- 5217\*Selander C @
- 5219 Under Consn
- 5221\*Crockett C C @
- 5223\*Winski E A @
- 5225 Under Consn (3 Hses 5225-29)
- 5230\*Paulson J Peter @
- 5231\*Henderson @
- 5232 Under Consn (3 Hses 5232-34)
- 5235\*Kerkow @
- 5236\*Kirk J W @
- 5237 Under Consn
- 5239\*Syde @
- 5241\*Parker @
- 5243\*Budde R G @
- 5245\*Pett Patricia A @
- 5247\*Peppel W @
- 5249\*Bevdahl M K @
- 5250\*Collier David E
- 5251\*Boe D G @
- 5252\*Foster Brenda
- 5253\*Keberlein @
- 5254\*Thomas S T @
- 5255\*Miller K @
- 5256\*Ramage
- 5257\*Benson M @
- 5258\*Giambruno L @
- 5259 Under Consn
- 5260\*Jerney D F @

**BALSAM LA (PLYMOUTH)—FROM RIDGEMOUNT AV NORTH**

- ZIP CODE 55441
- 12b Meinen Ernest M @ 544-4589
- 15b Walsh Jerome T @ 544-9678
- 18b Mc Connell Jerry @ 545-1738
- 21 Masica Michl D @ 546-5621
- 105 Kennison Richd A @ 546-6568
- 106 Rova Nestor E @ 545-2539
- 111b Helgeson Henry A @ 544-6557
- 112b Cummings M D Mrs @ 545-4457
- 115 Arndt Edw A @ 545-8667
- 118 Van Blaricom Stanley A @ 545-8273
- 200 Enger Construction genl contrr 544-3716
- 200b Enger Richd L @ 544-3716
- 201b Torkelson Eldon H @ 545-1549
- 207b Henderson John @ 544-2529
- 208b Wayne Plumbing contrs 544-9002
- Swanson Wayne A @ 544-9002
- 212 Cohen Robt 545-3720
- 213b Schneerman Wm B @ 545-6593
- 218 Pedersen Carl E @ 546-3779
- 219b Borman Clem H @ 545-5821
- 300 Johnson Walter H @ 545-8341
- 308b Jensen Paul E @ 545-3074
- 309b Vacant
- 315b Hanson Glenn A 545-6105
- Gilbertson Hazel 545-5348
- 318b Shannon S A @ 544-5836
- 319b Hanson Wesley G @ 545-9568
- COUNTY RD 15 INTERSECTS

**37TH AV N INTERSECTS**

- 3700 Elmquist Lee S @ 559-1266
- 3705\*Jeffries John 559-5257
- 3710 Koziik Alan F @ 559-2127
- 3715 Hamilton Edw L @ 559-3277
- 3720 Nuccio John L @ 559-0432
- 3725 Connors John I @ 553-1580
- 3728 Rodich Michl E @ 559-4050
- 3735 Krueger Rodney R @ 559-1894
- 3740 Eide James R @ 559-3140
- 3870 Dingels David J @ 559-5353
- 3875 E D M Sales And Supplies mach tool als 559-5542
- \*Berg Marlowe L @ 559-9570
- 3880 Le Fevre John M Jr 559-3212
- 39TH AV N INTERSECTS
- 3885 Brusven Charles @ 559-2686
- 3900 Little Jerry M @ 559-0539
- 3905 Reynolds John D @ 559-0709
- 3910 Lundquist Joel @ 559-5420
- 3915\*Bertha Kenneth 559-2694
- 3920 Subby Robt @
- 3925 Erickson Richd @ 559-0552
- 3930 Krein James C @ 553-1451
- 3935 Bosch Duane @ 559-0557
- 3940 Haralson Gary L @ 559-2252
- 3950 Lepley Joseph B 559-0250
- 3960 Folsom David B @ 559-5736
- 3965 Weigand Gary L 559-4791
- 3970 Wright John A 553-1658
- 3975 Zenzon Arth B 559-0738
- 3980 Smith J Randall @ 559-2281
- 3985 Brown Steven L 559-1497
- 54TH AV N INTERSECTS
- 56TH AV N INTERSECTS
- 5105 Murray Philip A @ 559-4491
- 5120 Vacant
- 5220 Carlson Geo T @ 559-0249
- 5225 Grahek Frank L @ 559-0345
- 5230 Lund John L @ 559-1398

- 5261\*Kirk Pamela L @
- 5262\*Jordan S R @
- 5263 Under Consn
- 5264\*Lyzenaga Anton G @
- 5265\*Warren @
- 5267 Under Consn (3 Hses 5267-71)
- 5273\*Rodriguez Lopez
- 5275\*Christensen @
- 5277\*Lind Gordon C @
- 5279\*Dresser
- 5281\*Thelen R @
- 5283\*Westphal S @
- 5285\*Mudder Ralph H @
- 5287\*Osking T D @

**BALSA CT (MINNETONKA)—FROM MANOR RD NORTH 1 EAST OF HWY 101**

- ZIP CODE 55343
- 3408 Dawson Wm @ 473-9387
- 3409 Howg Lyle C @ 473-3303
- 3414\*Olson Richd C @ 473-2339
- 3415 Cook John G @ 473-3733
- 3422 Under Consn
- 3423 Saylor Geo W @ 473-9121

**BALSAM LA (PLYMOUTH)—FROM RIDGEMOUNT AV NORTH**

- ZIP CODE 55441
- 12b Meinen Ernest M @ 544-4589
- 15b Walsh Jerome T @ 544-9678
- 18b Mc Connell Jerry @ 545-1738
- 21 Masica Michl D @ 546-5621
- 105 Kennison Richd A @ 546-6568
- 106 Rova Nestor E @ 545-2539
- 111b Helgeson Henry A @ 544-6557
- 112b Cummings M D Mrs @ 545-4457
- 115 Arndt Edw A @ 545-8667
- 118 Van Blaricom Stanley A @ 545-8273
- 200 Enger Construction genl contrr 544-3716
- 200b Enger Richd L @ 544-3716
- 201b Torkelson Eldon H @ 545-1549
- 207b Henderson John @ 544-2529
- 208b Wayne Plumbing contrs 544-9002
- Swanson Wayne A @ 544-9002
- 212 Cohen Robt 545-3720
- 213b Schneerman Wm B @ 545-6593
- 218 Pedersen Carl E @ 546-3779
- 219b Borman Clem H @ 545-5821
- 300 Johnson Walter H @ 545-8341
- 308b Jensen Paul E @ 545-3074
- 309b Vacant
- 315b Hanson Glenn A 545-6105
- Gilbertson Hazel 545-5348
- 318b Shannon S A @ 544-5836
- 319b Hanson Wesley G @ 545-9568
- COUNTY RD 15 INTERSECTS

**37TH AV N INTERSECTS**

- 3700 Elmquist Lee S @ 559-1266
- 3705\*Jeffries John 559-5257
- 3710 Koziik Alan F @ 559-2127
- 3715 Hamilton Edw L @ 559-3277
- 3720 Nuccio John L @ 559-0432
- 3725 Connors John I @ 553-1580
- 3728 Rodich Michl E @ 559-4050
- 3735 Krueger Rodney R @ 559-1894
- 3740 Eide James R @ 559-3140
- 3870 Dingels David J @ 559-5353
- 3875 E D M Sales And Supplies mach tool als 559-5542
- \*Berg Marlowe L @ 559-9570
- 3880 Le Fevre John M Jr 559-3212
- 39TH AV N INTERSECTS
- 3885 Brusven Charles @ 559-2686
- 3900 Little Jerry M @ 559-0539
- 3905 Reynolds John D @ 559-0709
- 3910 Lundquist Joel @ 559-5420
- 3915\*Bertha Kenneth 559-2694
- 3920 Subby Robt @
- 3925 Erickson Richd @ 559-0552
- 3930 Krein James C @ 553-1451
- 3935 Bosch Duane @ 559-0557
- 3940 Haralson Gary L @ 559-2252
- 3950 Lepley Joseph B 559-0250
- 3960 Folsom David B @ 559-5736
- 3965 Weigand Gary L 559-4791
- 3970 Wright John A 553-1658
- 3975 Zenzon Arth B 559-0738
- 3980 Smith J Randall @ 559-2281
- 3985 Brown Steven L 559-1497
- 54TH AV N INTERSECTS
- 56TH AV N INTERSECTS
- 5105 Murray Philip A @ 559-4491
- 5120 Vacant
- 5220 Carlson Geo T @ 559-0249
- 5225 Grahek Frank L @ 559-0345
- 5230 Lund John L @ 559-1398



**Sheraton-Ply HOTEL**

315 Nicollet Mall  
Minneapolis, Minn. 55401

TELEPHONE 332-4000



**Piper, Jaffray & Hopwood**

INCORPORATED

INVESTMENT RESEARCH - INVESTMENT IDEAS

TELEPHONE 371-6095

It's true our 127th year reputation is built on Furs...but we're also proud of our smashing collection of Boralba wraps, cloth coats, dresses and accessories.

ST. PAUL - 680 S. Cleveland - Tel. 690-1567 EDINA - 3930 W. 50th - Tel. 927-8808

MINNEAPOLIS - 829 On The Mall - Tel. 333-8104





# SENTRY INSURANCE

A MUTUAL COMPANY  
AUTO • HOME • BUSINESS • HEALTH • LIFE

5217 Wayzata Blvd. (St. Louis Park)

Telephone 544-3101

154

### AZELIA AV N (BC)—Contd

- 1 Vacant
- 2 O'Donnell Patk M 535-5648
- 3 Crandall Virgil C 535-4394
- 4\*Chataleine Renald F 537-8327
- 5 No Return
- 6 Vacant
- 7\*Eckman Joseph E 533-9381
- 8\*Close Philip
- Fisher Florence 537-6574
- 10\*Lawer Margt M 533-6818
- 11\*Billstrom Marlene J 537-3263
- 12\*Frontaine Les 535-1621

### BACON DR NE (FRIDLEY)—FROM 1465 ONONDAJA NE NORTH

- ZIP CODE 55432
- 7420 Under Consta
  - 7425 Fowler Charles J @ 784-2791
  - 7426\*Miller James D @ 784-3732
  - 7432 O'Malley Gary B @ 786-8732
  - 7440 Conrad Lawrence E @ 784-0497
- 76TH AV NE INTERSECTS
- 7600 Scribner Kenneth A @ 784-8415
  - 7601 Healy Elwyn H @ 786-1685
  - 7613 Sharp Wayne M @ 786-3255
  - 7620 Czupta Raymond R @ 786-6350
  - 7627 Willman Wallace E @ 786-4698
  - 7630 Bauer James J @ 784-9575
  - 7639 No Return
  - 7650 Forster Jean @ 784-4439
  - 7651 Holt James D @ 786-6655
  - 7655 Rehard Robt P @ 786-9896
  - 7676 Jaworaki Rich @ 784-7310
  - 7677 Popp David G @ 784-3705
  - 7688 Olson Hebert L @ 784-0246
  - 7689\*Carlson Ronald @
  - 7698 Millam Bruce E @ 784-2799
  - 7699 Nelson Donald L @ 786-3108

### BAILLIF PL (BLOOMINGTON) FROM 10400 XERXES AV WEST

- ZIP CODE 55431
- 2701 Peterson Marvin L @
  - 2715 Piepho Kenneth O @ 884-2939
- UPTON AV S INTERSECTS
- 2801 Behringer L @ 881-5244
- VINCENT AV S INTERSECTS
- WASHBURN AV S INTERSECTS
- XERXES AV S INTERSECTS
- 3100 Zimmer Ruth E Mrs @ 881-2708
  - 3108 Vogland Dale L @ 888-1522
  - 3116 Anderson Warren T Jr @ 881-4064
  - 3124 Foster Harold E @ 881-7609
- YORK AV S INTERSECTS
- 3200\*Schoencker Edw J @ 881-4449
  - 3206 Rubbelke Ronald J @ 888-5379
  - 3216 Gullquist John P @ 884-3232
  - 3224 Houde Dennis W @ 881-3588
- ZENITH AV S INTERSECTS
- 3300 Erickson Glenn C @ 881-2521
  - 3308 Engel Ruth Mrs @ 881-9455
  - 3316 Walt Henry M @ 888-2693
  - 3324 Stark Jack @ 881-4661
  - 3332 Lillehei Thos M @ 888-3454
- ABBOTT AV INTERSECTS
- 3400\*Wilson E Joe @ 881-7731
  - 3408 Kiahta Haasan
  - 3416 Kobold Fredk P @ 888-6265
- BEARD AV S INTERSECTS
- 3500 Forus C Otto @ 881-6631
  - 3506 Peller David E @ 881-0455
  - 3512 Gullikson Harold W @ 881-0943
  - 3518 Carnell Thos R @ 888-6744
- CHOWEN S INTERSECTS
- 3600 Kaltenhaser Harold L Jr @ 881-7880
  - 3601 Huttner Dale P @ 888-2664
  - 3606 Pfomer Thos M @ 888-3692
  - 3607 Snap-On Tools
  - Engfer Geo E @ 881-1513
  - 3612 Kee John @ 884-4565
  - 3613 Benson Leslie C @ 884-9662
  - 3618 Jordahl Alice G Mrs @ 881-8527
- DREW AV S INTERSECTS
- 3700 Kaster Donald @ 884-6501
  - 3701 Knudsen Leroy E @ 881-1552
  - 3706 Christensen Charles A @ 888-3680
  - 3707\*Rutter L Terry @ 888-0482
  - 3712 Sonderup Thos E @ 888-8110
  - 3718 Jehlika Roman T @ 888-7570
  - 3719 Gobirach Gary @ 884-5097
  - 3724\*Tracy John @ 881-3088
- EWING AV INTERSECTS
- 3800 Hermanson Ray A @ 881-1567
  - 3801 Lee David E @ 884-5566
  - 3806 Smith Jack P @ 884-8567
  - 3807 Du Free James @ 888-5486
  - 3812\*Hokanson Mark T @ 881-8250
  - 3813 Selmer Russell G @
  - 3818\*Grosberg Milton @ 881-5011
  - 3819 Anselmin Laura J Mrs @ 884-8324

### BAKER AV NE (FRIDLEY)—FROM WEST MOORE LAKE DR NORTH 2 WEST OF HWY 65

- ZIP CODE 55432
- 6200\*Iverson L Glenn @
  - 6209 Gunzburger Sol @ 571-1165
  - 6219 Olympic Press publ 571-2046
  - Carlson Stan W @ 571-2046
  - 6220 Bardal Ronald V @ 571-4714
  - 6229 Tachida Henry J @ 571-1220
  - 6239 Guelker Robt R @ 571-0308
  - 6250 Morley Stewart J @ 571-3575
  - 6259 Beiheffer Dale L @ 571-1555
  - 6264 Blase Douglas W @ 571-6567
  - 6278 Levior Patricia A Mrs @ 571-2873
  - 6279 Jasper Le Roy W @ 571-1365
  - 6300 Gottwaldt Wm H @ 571-3216
  - 6301 Hall Leroy L @ 571-2164
  - 6314 Machowicz Gerald R @ 571-3156
  - 6315 Manuel Michl F @ 571-7208
  - 6342 Van Dan Francis A @ 571-3177
  - 6347 Bard Robt E @ 571-3324
  - 6359 Yurick Steph A @ 571-1415
  - 6362 Hoppe Robt M @ 571-3347
  - 6382 Morrow Kenneth Z @ 571-7458
  - 6389 Sundeen Gary E @ 571-0567
  - 6396 Simcoe Bette J @ 571-7663
  - 6399 Sachs Donald O @ 571-1145
- 64TH AV NE BEGINS
- 6401 Schebo Ben C @ 571-1287
  - 6410 Lusian Walter M @ 571-8003
  - 6420 Takkunen Arne W @ 571-5749
  - 6424 Norberg Maybelle W Mrs @ 571-2927
  - 6425 Ness John M @ 571-3245
  - 6426\*Boggs Steph H @ 571-9621
  - 6429 Gutwald Vernon K @ 571-3276
  - 6431 Frischmon Andrew J @ 571-1990
  - 6437 Williams Thos B @ 571-2858
  - 6440 Roerig John P 571-6659
  - 6446 Nolby Clayton E @ 571-5750
- MISSISSIPPI ST INTERSECTS

### SOUTH CIR INTERSECTS

- 7303 Kearn Donald L 786-3276
  - 7306 Engholm Jerome 784-0226
  - 7307\*Judge Verma 786-0424
  - 7310 Wold Donald J 786-3307
  - 7311\*Dragon Stella M Mrs 786-8060
  - 7314\*Green Ronald L 784-5398
  - 7315 Dinius Jacob 786-3345
  - 7318 Durbahn Wilbert J 786-4963
  - 7319 Mitachke Walter G 784-3704
  - 7322\*Price Ray
  - 7323 Cabillot Richd L 786-4314
  - 7326 Soine Frances Mrs 784-0598
  - 7327 George Ella M Mrs 786-5407
  - 7331 Hughes Robert S 784-6898
  - 7332 Murphy Jerome F 786-9437
  - 7335 Grzeskowiak Leo J 786-4972
  - 7336 Maloney Martin
  - 7340\*Erickson Mildred Mrs 786-0224
- CENTER CIR INTERSECTS
- 7410\*Erickson James P 786-3815
  - 7411 Poland John 786-9284
  - 7414 Christ Danny
  - 7415 Sorenson Wm L 786-7757
  - 7418\*Austin Judith 784-0374
  - 7419 Chelmo Larry L 784-6017
  - 7422\*Mc Donald Donald E 784-1938
  - 7423\*Cutrell Roger
  - 7426\*Velson Barbara L 786-4235
  - 7427 Maki M 784-9451
  - 7430 Holmes Lois J 784-0594
  - 7431 Gourley Peggy 784-0526
  - 7434 Van Eleanor G Mrs 784-0949
  - 7435\*Buchanan Roger T 786-0109
  - 7438 Murphy Wm R 784-1499
  - 7439 Kesser Barbara 786-7313
  - 7442 Zegland Dale R 786-9048
  - 7443\*Jesseck Dale J 786-5834
  - 7446\*Le Duc Mack 784-6505
  - 7447\*Mc Guire Joseph 786-8196
  - 7450 Krone Elsie E Mrs 786-3354
  - 7451 Loscheider Robt 784-4569
  - 7454 Foster Glenn J 784-7077
  - 7455 Waterman Kenneth M 784-2255
- NORTH CIR INTERSECTS

### BAKER RD (MINNETONKA)—FROM MINNETONKA BLVD SOUTH

- ZIP CODE 55343
- 3502 Kempainen Ralph E @ 938-2244
  - 3514 Schleyer Michl C @ 933-0274
  - 3518 Heise Thos H @ 938-2880
  - 3522 Elsie Clifford L @ 935-1035
  - 3526 Lucas Louis @ 938-5815
  - 3609 Rhodin Henry G @ 938-1308
  - 3617 Under Consta
  - 3626\*Bornstein Leon @ 933-0336
  - 3632 Rubow Paul @ 933-0736

- 3700 Hansen Einer R @ 938-7251
- 3703 Armajani Michl @ 935-6686
- 3718 Hanson Bucky @ 935-2798
- 3719\*Klink Stan
- 3725 Endsley Merlin J @ 938-3097
- 3731 Fackler Robt J @ 938-8741
- 3737 Hribar Fred J @ 935-9241
- 3738 Seck Allen F @ 938-3247
- 3811 Sevdal Melvin W @ 938-5588
- 3814 Gardner Wm P @ 938-7884
- 3820 Elliott Dorothy V @ 938-7487
- 3830 Hopkins West Jr High School 935-3467
- 3835 Simonson David W @ 938-7734
- 3841 Kaul Gerhardt H @ 935-1058
- 3842 Taylor Charlotte Mrs @ 938-1780
- 3910 Vacant
- 3922 Nelson Elmer J @ 938-5165
- 3936 Filkins Norman E @ 935-9883
- 3939 Sween Aug E @ 938-3428
- 4005 Anderson Virgil W @ 938-5966
- 4008 Lysy Walter @ 935-7282
- 4012 Laabs Lee R @ 935-9498
- 4013 Froiland Arth H @ 938-6769
- 4014\*Ahlestrom Douglas T @ 933-1978
- 4016 Swanson Glen L @ 938-7710
- 4027\*Pederson Jeffery 933-2854
- 4028\*Mayer Sheldon J @ 938-5051
- 4030 Swanson Damon H @ 935-2363
- 4034 Ledstrom Donald @ 933-4456
- 4155 Thimsen Charles M @ 935-5312

### LAKE ST EXTENSION INTERSECTS

- 4400 Fingerhut Manufacturing car seat covers 932-3100
  - 4435\*Gjeruik Lloyd W @ 938-6940
  - 4501 Nicholas John M @ 935-4216
  - 4515 Paul Robt D @ 938-8049
  - 4525 Paul Edna L Mrs @ 938-1112
  - 4534 Anderson Gary 935-0068
  - Shultz Dwaine A 935-7568
  - 4539 Lickness Theo P @ 933-4302
  - 4645\*Anger Ebb T @ 936-4359
  - 4652 Elvander Alan E @ 938-5402
  - 4656\*Graham Alan B @ 938-1385
  - 4660 Kittay Richd @ 938-6651
  - 4712 Delmore Danl A @ 935-4169
  - 4720 Brokl Frank @ 938-7186
  - 4721 Peter Wm C @ 935-0561
  - 4732 Vraspir Louis @ 938-9063
  - 4733 Vacant
  - 4748 Gilbertson Carol Mrs @ 938-2070
  - 4818 Johnson Vensel M @ 933-7327
- COUNTY RD 3 INTERSECTS
- 4905 Horak Geo @ 933-5100
  - 4906 Knobel Inez M Mrs @ 938-1709
  - 4909 Osmondson Dora E Mrs @ 938-4164
  - 4913 Schutte Donald F @ 938-4266
  - 4917 Shea Joseph A @ 938-5178
  - 4920 Roiland Rose Mrs @ 938-6915
  - 4925 Cerveny Charles @ 938-5211
  - 4929 Hendrickson Jack @ 938-2984
  - 4930 Anderson Jack W @ 935-0994
  - 4935 Hassinger Carl L @ 938-3614
  - 5005 Ameter Edw H @ 933-3674
  - 5006 Sundeen Delbert R @ 938-5023
- JANE LA STARTS
- 5014 Burke Geo G @ 935-4081
  - 5017 Dalton Bradley L @ 935-1341
  - 5022 Vacant
  - 5025 Mc Knight Wm P @ 938-1583
  - 5030 Trombley Clement J @ 938-6755
- MAYWOOD LA INTERSECTS
- 5101\*Dee Edwin S @ 938-6295
  - 5109 Meier Rich @ 938-7022
  - 5110 Jackson Robt W designer @ 935-4652

### BALFANZ RD (EDINA)—FROM WOODDALE AV EAST AND WEST 1 SOUTH OF W 66TH

- ZIP CODE 55435
- 4501 Erick David C @ 922-2579
  - 4504\*Seitz Richd R @ 920-5189
  - 4505 Moore Allyn R @ 928-0447
  - 4508 Kendig D A @ 925-4070
  - 4512 Yarla John S @ 920-4460
  - 4516 Uppman Boyd @ 920-2429
  - 4520 Marquette Wesley C @ 922-4846
  - 4524 Gertz John H @ 928-9877
  - 4528 Mullen Philip E @ 922-3479

### BALLANTYNE LA (SPRING LAKE PARK)—FROM TERRACE RD EAST 1/4 BLK NORTH OF 81ST AV NE

- ZIP CODE 55432
- 400 Sibell Steven D @ 784-4024
  - 408\*Chachich Richd @ 784-4967
  - 416 Johnson Charles @ 784-6456
  - 424 Jones G C @ 786-1776
  - 501\*Loken Leslie H 784-1544
  - 504 Nicholson Roy W @ 786-2444
  - 507 Lehman Harry J @ 786-0314
  - 511\*Viem Greg @
  - 515 Nordstrom Richd L @ 786-1651
  - 515 Wetterlund B Rodney @ 784-9615
  - 521\*Higgins Richd W @ 784-3725
  - 531 Hrivela Lorraine J @ 784-7573
  - 532 Richter Jerome D @ 784-7085
  - 535\*Teasmer Fred J @ 784-9348
  - 546 Bumgardner John L @ 784-8683
  - 560 No Return
  - 574 Hanson Walter R @ 786-4811
  - 580 No Return
  - 590 Nerheim Howard A @ 784-2963
  - 602 Swan Shirley A @ 784-7744
  - 603 Swiggum La Verne K @ 784-1546

3550 S. HWY. 100 (St. Louis Park) TEL. 929-1351

**HOIGARD'S, Inc.**  
SINCE 1895  
Canvas Awnings and Canvas Products  
Casual Furniture, Camping and Ski Equipment

80 S. 8th St.

TEL. 371-4000

4545 IDS Center  
**PAINÉ WEBBER JACKSON & CURTIS**  
INCORPORATED



## FIRST BLOOMINGTON LAKE NATIONAL BANK

FREE PARKING • MEMBER F.D.I.C.

TEL. 370-4959

1527 East Lake Street 55407

Minneapolis

# JAMES A. ROBB CO.

General Agents  
(Minneapolis; 55404)

2500 Park Av.

Tel. 332-5381



**AVONDALE RD (M)—Contd**  
4142 Little Duane A @ 938-1947  
4148 Halverson Virgil E @ 938-3815

**AYRSHIRE BLVD (EDINA)—FROM HWY 169**  
NORTHWEST 6 WEST OF NORMANDALE RD

**ZIP CODE 55436**  
5200 Mac Whertner John B @ 929-8906  
5300 Groth Norman E @ 929-8488  
5301 Johnson Ellsworth O @ 929-2961  
5304 Husted Carl A @ 929-7162  
5306 Vacant  
5308 Pugh Lulu E Mrs @ 929-8296  
5309 Mahoney Wm J @ 929-1860  
5312 Kragh Lyle V @ 929-9454  
5313 Stevenson Thos C @ 929-0653  
5316 Gardner Alf B @ 929-1945  
5317 Gammell John L @ 929-4322  
5320 Mjomes Elliot L @ 929-3619  
5321 Fackler E Guy @ 929-9234  
5325 Bennett Donald L @ 929-5758  
5605 Grossman Harold @ 922-3189  
5701 Bowers Gladys A Mrs @ 929-5447  
5705 Dowalis Chris J @ 925-1593  
5709 Ragatz Richd W @ 925-1145  
5713 Madison Paul N @ 929-9447  
5804 Becker Robt W @ 925-1008  
5816 Thomson A Farley @ 929-6624  
\*Thomson Roger F

**AZELIA AV N (BROOKLIN CENTER)**  
FROM 4000 47TH AV N NORTH

**ZIP CODE 55429**  
4700 Irwin Bernice Mrs @ 537-8699  
4707 Nielsen Lester M @ 537-1478  
4711 Fadden Merton N @ 537-4156  
4717 Jackman Earl J @ 537-5876  
4751 Vacant  
**LAKE BREEZE AV INTERSECTS**  
4807 Boyd Ulysses @ 537-3215  
4819 Apartments  
1 Eicher Wayne  
2 Dingmann Danl J 538-1499  
3 Udell David 533-0715  
4 Welch Michl R  
5 No Return  
6 Jacobsen John 535-6598  
7 Hayford Wm R 538-6909  
8 Mc Clokey Thos M 535-2851  
9 Bieher Renata G  
10 Pulles Gregory J 537-2900  
11 Schmitka Leanne Mrs  
12 Lindgren David J 537-3012

**BACON DR NE (FRIDLEY)—FROM 1445**  
ONONDAGA NE NORTH

**ZIP CODE 55432**  
7425 Fowler Charles J @ 784-2791  
7426 Westby John G @ 784-8972  
7432 O'Malley Gary B @ 786-5732  
7440 Conrad Lawrence E @  
**76TH AV NE INTERSECTS**  
7600 Scriber Kenneth A @ 784-4415  
7601 Healy Elwyn H @ 786-1885  
7613 Sharp Wayne M @ 786-3255  
7620 Caupt Raymond R 786-8350  
7627 Sichouten Hans @ 786-1217  
7639 Julkowiak Gary B @  
7650 Forster Ronald L @ 784-4439  
7651 Sandahl Michl L @ 784-3778  
7665 Elavsky Charles E @ 784-8830  
7676 Stoffers Louis R @ 784-7035  
7677 Lange Joseph H @ 786-6111  
7688 Olson Lawrence H @ 784-4884  
7689 Mc Laughlin James W @ 786-1895  
7698 Skoug Dale S @ 784-7071  
7699 Nelson Donald L @ 786-3106

**BAILLIFF PL (BLOOMINGTON)—FROM 10400**  
KEXKES AV WEST

**ZIP CODE 55431**  
2701 Peterson Marvin L @ 888-2837  
2715 Lindgren Ronald R @ 888-1072  
**UPTON AV S INTERSECTS**  
2801 Eggebrecht Thos L @ 888-7843  
**VINCENT AV S INTERSECTS**  
**WASHBURN AV S INTERSECTS**  
**KEXKES AV S INTERSECTS**  
3100 Zimmer Ruth E Mrs @ 881-7218  
3108 Vogland Dale L @ 888-1582  
3118 Anderson Warren T Jr @ 881-4064  
3124 Kutcher Joseph F @ 884-2990  
**YORK AV S INTERSECTS**  
3200 Ploen James M @ 881-2821  
3208 Rubbelke Ronald J @ 888-5379  
3216 Westberg Dale G @ 888-9687  
3224 Houde Norman J @ 881-4497  
**ZENITH AV S INTERSECTS**  
3300 Erickson Glenn C @ 881-2521  
3306 Groth Eug A @ 881-9455  
3316 Walt Henry M @ 888-2993  
3324 Wilhelm Louis J @ 888-4586  
3332 Swartz Leonard J @ 881-0064  
3400 Putzmann Perry E @ 881-6862  
3408 Running Brent C @ 881-9349  
3418 Schold Fredk P @ 888-7825  
**CHOWEN AV S INTERSECTS**  
3500 Forus C Otto @ 881-6831  
3506 Peller David E @ 881-0455  
3512 Gullickson Harold W @ 881-0943  
3518 Carroll Thos R @ 888-8744  
**CHOWEN S INTERSECTS**  
3600 Kaltenhaer Harold L Jr @ 881-7880  
3601 Huttner Dale P @ 888-2884  
3606 Pflomer Thos M @ 888-3692

3607 Engfer Geo E @ 881-1518  
3618 Carr Albert D @ 888-4346  
3613 Flint Michl J @ 888-7820  
3618 Jordahl Selvin C @ 881-8527  
**DREW AV S INTERSECTS**  
3700 Benson Kermit D @ 888-2869  
3701 Knudsen Leroy E @ 881-1562  
3706 Mc Kenzie Allen R @ 888-4985  
3707 Paasik Lyle M @ 881-4865  
3712 Sonderup Thos E @ 888-9110  
3718 Jehlicka Roman T @ 888-7870  
3719 Goblirsch Gary @ 884-5097  
3724 Larsen Malcolm L @ 881-1653  
**EWING INTERSECTS**  
3800 Hartmann Ray A @ 881-1567  
3801 Lee David E @ 884-1900  
3806 Van Valkenburg James S @ 884-3360  
3807 Dupre James W Jr @ 881-3473  
3812 Couillard Park J @ 888-0080  
3813 Wilson Hersel F @ 884-6928  
3818 Forpahl James R @ 888-5287  
3819 Anselmin Larry W @ 888-2203

**BAKER AV NE (FRIDLEY)—FROM WEST**  
**MOORE LAKE DR NORTH 2 WEST OF**  
**HWY 65**

**ZIP CODE 55421**  
6200\*Thistlewood Dennis W @ 564-4553  
6208 Gunzburger Sol @ 560-1165  
6219 Olympic Press publ 560-2046  
6219 Larson Stanley W @ 560-2046  
6220 Bardal Ronald V @ 560-4714  
6228 Tschida Henry J @ 560-1223  
6239 Queiker Robt R @ 560-8030  
6250 Morris Stewart J @ 560-3875  
6259 Behr Hoffman Dale L @ 560-1555  
6284 Blase Douglas W @ 560-6576  
6278 Lavior Richard E @ 560-8273  
6279 Jasper Le Roy W @ 560-1385  
6300 Gutwaldt Wm H @ 560-3218  
6301 Hall Leroy L @ 560-4612  
6314 Machowitz Gerald R @ 560-3166  
6315 Manuel Michl P @ 560-7200  
6342 Van Den Franco A @ 560-3177  
6347 Bard Robt E @ 560-3394  
6359 Yurick Steph A @ 560-1415  
6362 Hoppe Robt M @ 560-3347  
6382\*Christiansen Dale  
6389\*Sundeen Gary E @ 560-5067  
6396 No Return  
6399 Sachs Donald O @ 560-1145  
**64TH AV NE BEGINS**  
6401 Schebo Ben C @ 560-1287  
6410 Lusian Walter M @ 560-3008  
6420 Takkenen Arne W @ 560-5749  
6424 Norberg Maybelle B Mrs @ 560-2927  
6425 Ness John M @ 560-3245  
6426\*Dmytryshyn Bohdan  
6428 Gutwaldt Vernon K @  
6431 Frischman Andrew J @ 560-1990  
6437 Hindreich Richd A @ 566-4549  
6440 Schroedl Joseph L @ 560-2887  
6446 Nohy Clayton E @ 560-5750  
**MISSISSIPPI ST INTERSECTS**

**SOUTH CIR INTERSECTS**  
Trailer Ct  
7303 Ferguson Kurth T 786-4768  
7306 Sabol And 786-9771  
7307 Wilson J Byron 786-2406  
7311\*Schleich Ivy P 786-1214  
7314 Geranson Geo E 786-3832  
7315 Dinius Jacob 786-3345  
7318 Durban Wilbert J 786-4963  
7319 Sullivan Raymond T 786-8269  
7322\*Louisselle Alf J 786-4898  
7323 Bank Audrey L 784-5318  
7326 John Thos S 784-0598  
7327 George Frank W 786-5407  
7331 Hughes Robert S 784-6898  
7332 Carlson Virgil 786-6077  
7335 Cline Gerald D 786-4689  
7336 Mary Martin J  
7340 Moon Leonard C 784-5152  
**CENTER CIR INTERSECTS**  
7411 Huck Uno C  
7414 Holzer Walter W 786-3709  
7415\*Graefe Edw E 784-5333  
7418 Segers Barth Orville C 786-1676  
7419 Kilgard Gary L 786-1145  
7422 Theves James E 786-1790  
7423 Bordwell James P 784-1211  
7426 Katchmark Theo 784-5094  
7427 Vaccari Michl L 786-5285  
7430 Lubotina Peter J 786-1555  
7431\*Schrobnick Ted 784-6941  
7434 Van Eleonor Mrs  
7435 Morgan Joseph D 786-1055  
7438 Winters Albert W 786-2777  
7439 Rowell Thos F Jr 784-1483  
7442\*Olson Richd  
7443 Harder David R 786-6810  
7446 No Return  
7447 Lambert Elmer E 784-5807  
7450 Krone Loyd 786-5254  
7451 Beughman Steph E 786-5839  
7454 Foster Glenn J 784-7077  
7455 Waterman Kenneth M 784-2255  
**NORTH CIR INTERSECTS**

3526 Lucas Louis @ 938-5615  
3609 Rhodin Henry G @ 938-1308  
3626 Vacant  
3632 Shenk Darraid B @ 938-2903  
3700 Hansen Einer R @ 938-7251  
3703 Armanji Mike @ 938-6686  
3718 Hansen Bucky @ 938-2798  
3725 Endaley Merlin J @ 938-3097  
3730 Drake Robt  
3731 Fackler Robt J @ 938-6741  
3737 Hirbar Fred J @ 938-9241  
3738 Seck Allen F @ 938-3247  
3811 Sevold Melvin W @ 938-5588  
3814 Gardner Wm P @ 938-7884  
3820 Elliott Dorothy V @ 938-7487  
3830 Hopkins West Jr High School 935-3467  
3835 Simonson David W @ 938-7734  
3841 Kaul Gerhardt H @ 938-1058  
3842 Taylor Clare R @ 938-1790  
3910 Boroloussi Evarnest @ 938-4765  
3922 Nelson Elmer J @ 938-5165  
3936 Filkins Norman E @ 938-9863  
3939 Sween Aug E @ 938-3428  
4005 Anderson Virgil W @ 938-5966  
4008 Lysyj Walter J @ 938-7282  
4012 Laabs Lee R @ 938-9498  
4013 Robertson Gilbert A @ 938-7149  
4014 Brant Bernice J Mrs beauty shop @ 938-3757  
4016 Swanson Glen L @ 938-7710  
4027 Blanchard Robt R @ 938-4149  
4028 Johnson Leroy C @ 938-4603  
4030 Swanson Damon H @ 938-2363  
4034 Schieder Charles A  
4100 No Return  
4155 Thinsen Charles M @ 938-5312

**LAKE ST EXTENSION INTERSECTS**  
4414 Vacant  
4420 Vacant  
4435 Maclear Wm S @ 938-3670  
4501 Nichols John M @ 938-4216  
4515 Paul Robt D @ 938-9049  
4528 Paul Edna L Mrs @ 938-1112  
4534 Niederluecke Marie J 935-6310  
Johnson Larry 935-6142  
\*Shultz Dwayne 935-7558  
Wartenbee Harlan L Rev 935-2874  
4645 Uner Melvin D C @ 938-9050  
4652 Elvander Edw C @ 938-5402  
4656 Savage Raymond E @ 938-4579  
4665 Kinay Richd @ 938-6651  
4723 Nelson Danl A @ 938-4169  
4730 Brok Frank @ 938-7196  
4721 Peter Wm C @ 935-0561  
4732 Vraapir Louis @ 938-9063  
4733 Nelson Mildred Mrs @ 938-8298  
4748 Gilbertson Carol Mrs @ 938-2070  
4818 Hanson Fred R @ 938-2614  
4905 Horrak Geo @  
4906 Knobel Inez M Mrs @ 938-1709  
4908 Omundson Dora E Mrs @ 938-4164  
4913 Schutte Donald F @ 938-4286  
4917 Shea Joseph A @ 938-5178  
4920 Roiland Rose Mrs @ 938-6915  
4925 Sonnenberg Lawrence A @ 938-7038  
4928 Hendrickson Jack @ 938-2984  
4930 Anderson Helen Mrs @ 938-0994  
4935 Haasinger Carl L @ 938-3514  
5005 Vacant  
5006 Sundeen Delbert R @ 938-5023  
5014 Burke Geo G @ 938-4081  
5017 Dalton Bradley L @ 938-1341  
5022 Balfanz Bernard C @ 938-6131  
5026 Mc Knight Wm P @ 938-1583  
5030 Peterson Clement J @ 938-6755  
5101 Wigginton Fredk J @ 938-5468  
5109 Matthew Elmer E @ 938-5102  
\*Nordquist Marshall 933-1147  
5110 Jackson Robt W @ 938-4652  
5124 Trombley Richd L @ 938-3917  
5127 Mann Norman @ 938-9609  
5135 Johnson Earl A @ 938-9233  
5201 Herzog Scott W @ 938-2861  
5307 No Return  
5320 Scully A E @  
5325 Roisum Donald A @ 935-3034  
5345 Mc Gowan Roland C @ 935-0643  
5303 Linc Frank @ 938-5965  
5319 Gossard Wm S @ 938-5241  
5331 Adelman Wm M @ 938-5271  
5339 Kilefoth Wm @ 938-5398  
5411 Blaha Chris J @ 938-4771  
5501 Peterson Owen A @ 938-1246  
5732 Grams John C @ 938-7648  
5735 Petrak Wm J @ 938-6484  
5825 Stodola Michl @ 935-7281  
\*Sabaako Steven  
5918 Najmajstr Ralph L @ 938-6674  
5927 Neumann Frank @ 938-2583  
5930\*Packard John @  
6112 Cameron Lowell T @ 938-1714  
6041 Sorenson Herbert A @ 938-3203  
6105 Plehal Regina Mrs @ 938-2218  
6117 Plehal Blacktopping rd contr 938-3311  
6133 Eckert Adele Mrs @ 938-9376

**BAKER TRAIL (MINNETONKA)—FROM**  
**BAKER RD EAST 3 NORTH OF LAKE ST**  
**ZIP CODE 55343**  
13111 Waterhouse Edwin P @ 938-3074

**BALDER LA (EDINA)—FROM GLEASON RD**  
**EAST 1 SOUTH OF CREEK VALLEY RD**  
**ZIP CODE 55435**  
6200 No Return  
6201 Billings Paul L @ 941-3794  
6204\*Erlanson Gerald E @ 941-7157  
6205 Rovang Merrill @ 941-1722  
6208 Gottlieb Mary @ 941-1144  
6209 Alan Howard B Jr @ 941-2450  
6212 Sorenson Bartley H @ 941-4160  
Sorenson John M  
6213 Rzepecki Edw L @ 941-4620  
Rzepecki Michl E  
6216 Storke Charles J @ 941-5684  
6217 Holstrom Gary L @ 941-1072  
6220 Kirk Glen W @ 941-1790  
6221 Sasina John V @ 941-6776  
6224\*Olson Gordon H @ 944-1058  
6225 Rose Wm K @ 941-3586

**BALFANZ RD (EDINA)—FROM WOODDALE**  
**AV EAST AND WEST 1 SOUTH OF W**  
**64TH**  
**ZIP CODE 55435**  
4501 Erick David C @ 922-2579  
4504 Schmeel Danl D @ 926-1800  
4505 Moore Allyn R @ 922-0447  
4508 Storlie Fred O ofc sup & furn mfrs agt @ 928-5527  
4512 Yerra John S @ 920-4460  
4515 Selesen Norma A @ 925-1984  
4520 Marquette Wesley G @ 922-4846  
4524 Gertz John @ 926-9677  
4528 Melun Philip E @ 922-3479

**BALLANTYNE LA (SPRING LAKE PARK)**  
**FROM TERRACE RD EAST 1/2 BLK NORTH**  
**OF 81ST AV NE**  
**ZIP CODE 55432**  
**TERRACE RD INTERSECTS**  
501\*Knox James R 784-3393  
704 Nicholson Roy W @ 786-2444  
507 Bergmann Wallace J @ 784-4890  
511 Palmberg Alice M Mrs 784-7961  
515 Nordstrom Richd L @ 786-1651  
516 Wetterlund B Rodney @ 784-9815  
521 Meyer Allan C @ 786-9816  
525 Hirvela Lorraine J @ 784-7573  
531 Clark Richd A @ 784-8256  
532 Richter Jerome D @ 784-7085  
535 Anderson Thos C @ 784-5015  
546 Krich Arth R @ 784-8538  
560 Axelsson Wallace C @ 786-4811  
574 Hanson Walter R @ 784-9158  
580 Nelson Russell E @ 784-6380  
590 Nerheim Howard A @ 784-2963  
602 Swan Geo Jr @ 784-7744  
603 Westby Darrell L @ 784-8225  
616 Sulander Robt A @ 784-0078  
617 Baron Nordaan @ 786-6381  
630 Borman James A @ 784-9158  
631 Gilbertson Lorraine V Mrs @ 784-4619  
644 Baker Joseph H @ 784-6733  
645 Anderson Roger L @ 786-4352  
658 Nelson Robt E @ 786-2485  
659 Van Duyn Beatrice H Mrs @ 784-2358  
672 Pecore Larry W @ 784-0689  
673 Watkins Robt W @ 784-5101  
686 Bujalski Eug J @ 786-5748  
687 Swain Emmett J @ 784-0877  
688 Wages Edmund W @ 784-9334  
689 Mc Colom Lawrence A @ 786-4198  
**NE MONROE ST INTERSECTS**  
701 Wagner Edw L @ 784-2375  
706 Gaudette Richd T @ 784-9133  
709 Rau Jerome A @ 784-3259  
716 Duncan Leona B Mrs @ 786-2414  
717 Rowe Conrad D @ 784-0072  
724 Hart Norman F @ 784-5554  
725 Loff Marvin R @ 786-2050  
732 Bettendorf Richd A @ 784-4694  
733 Meyer Larry A @ 784-0219  
740 Hanson Wallace R @ 786-3689  
741 Groden Michl J @ 784-8361  
748 Snyder Robt T @ 786-9862  
749 Palmquist Gordon W @ 784-9001  
756 Gustavson John W @ 784-2484  
767\*Strickland Clarence A @ 786-6783  
800 Smeck James F @ 786-5467  
801 Johnson Bruce E @ 786-2025  
808 Swanson Richd G @ 786-3349  
809 Masterson Donald J @ 786-0686  
816 Johnson Michl T @ 784-3361  
817 Selfors Wayne L @ 786-2290  
824 Quarve Harriet E @ 784-8561  
825 Day Alvin D @ 786-4007  
832 Peterson Rauben A @ 784-8315  
833 Mc Clary Charles R @ 786-1326  
849 Erickson John A @ 784-0455  
841 Grindle Lloyd E @ 786-2359  
848\*Pecore Dennis F @ 786-8403  
849 Johnson Roland S @ 784-2328  
856 Hornesth Harris R @ 784-7715  
867 Brattell O Truman @ 786-3722  
**ABLE ST INTERSECTS**

**BAKER ST NE (FRIDLEY)—FROM 73D AV**  
**NE NORTH 1 WEST OF HWY 65**  
**ZIP CODE 55432**  
7331 Dynlyn Mfg Corp sht mt fabrication 786-1101  
7345 Electronic Precision screw mach prod 784-1891  
7363 Resefeld's Automotive Inc auto repr 784-7100

**MUTUAL BENEFIT LIFE INSURANCE CO.**  
INVESTMENT PLANNING and CONCEPTS  
6800 France Av. S., Edina  
Tel. 925-2833

**FIRST BLOOMINGTON LAKE NATIONAL BANK**  
FREE PARKING • MEMBER F.D.I.C.  
1527 East Lake Street  
Minneapolis  
TEL. 721-5311



**Bloomington Realty, Inc.**  
9304 LYNDALE AVE. S.  
TEL. 884-8161

**THE COMING NAME  
IN BARBECUES**

(SEE PAGE 15 BUYERS' GUIDE)

Mound, Minn.

Tel. 472-2431



133

**BAKER AV NE (F)--CONTD**

- 6279 JASPER LE ROY W • 560-1365
- 6300 GOTTWALD WM H • 560-3216
- 6314 MACHOWICZ GERALD R • 560-3156
- 6325 MANUEL MARL P • 560-6190
- 6342 VAN DAN FRANCIS A • 560-3177
- 6347 BARD ROBT E • 560-3394
- 6359 YURICK STEPH A • 560-1415
- 6362 HOPPE ROBT M • 560-3347
- 6382 BOSTROM CURTIS H • 560-2604
- 6389 THOMAS EDW • 560-1035
- 6396 SIMCOE BETTY J MRS DRSMKR • 560-3667
- 6399 SACHS DONALD D • 560-1145
- 64TH AV NE BEGINS
- 6401 SKCHEBO BEN C • 560-1287
- 6410 LUSIAN WALTER H • 560-3008
- 6420 TAKKUNEN ARNE W • 560-5749
- 6424 NORBERG ED T • 560-2927
- 6425 BANG DAVID • 560-5813
- 6426 MICHALICEK RICH D • 560-7309
- 6429 GOTTWALD VERNON K • 560-3276
- 6431 FRISCHMAN ANDREW J • 560-1990
- 6437 WALLER BEROME • 560-7661
- 6440 SCHROEDL JOSEPH L • 560-2867
- 6446 KRUGER DONALD R • 560-1541
- MISSISSIPPI ST INTERSECTS
- ZIP CODE 55432
- SOUTH CIR INTERSECTS
- 7303 ALSWAGER DOROTHY I MRS • 786-3774
- 7306 BREDBERG NEIL • 786-2305
- 7307 WILSON J BYRON 786-2406
- 7311 SCHARMER DAVID A 786-1782
- 7314 WELLS HARLAN G • 784-2949
- 7315 SODDERSTROM GUNHILD A MRS 784-0933
- 7318 DURBAHN WILBERT J 786-4963
- 7319 REESE VICTOR A 786-2336
- 7322 GREEN DONALD E 784-2996
- 7323 BANIK AUDREY 784-5318
- 7326 JACKSON HAROLD C 786-5562
- 7327 BERTSCH REINHOLD A 786-3795
- 7331 STEEVE PHYLLIS 784-0385
- 7332 WOLD DONALD J 786-3307
- 7335 CLINE GERALD
- 7536 BUTZMAN WOODROW H 784-5616
- 7540 MDEN EDWARD C 786-5162
- 7363 RENSFELDT'S AUTOMOTIVE REPR SHOP 784-7100
- CENTER CIR INTERSECTS
- 7410 VAN MEEL MARINUS 784-9663
- 7411 HARTMANN ALF F 784-5325
- 7414 STOVENY DAVID 786-2396
- 7415 ONNEN TONY
- 7418 RICHTER MARIO
- 7419 PAULSON PAUL A 786-2391
- 7422 MARCHMAN ROBT 784-9105
- 7423 BORDWELL JAMES P 784-1211
- 7425 ANDERSON RICH H 784-1827
- 7427 BRUNNHM ROBT J 786-2315
- 7430 LUBOTIND PETER J 786-5555
- 7431 RICHARDS ARLEN R 784-0037
- 7434 VAN ELEANOR MRS
- 7435 THRAN JOHN A 784-3936
- 7438 WIETERS ALBERT W • 786-2177
- 7439 RODWELL THOS F JR 784-1483
- 7442 NEELAN PATK
- 7443 SCHROEDER JULE F 784-3564
- 7446 MADAY GENE 786-1589
- 7447 LAMBERT ELMER E 874-5807
- 7450 KRONE LLOYD 786-3354
- 7451 BAUGHMAN STEPH E 786-5839
- 7454 FOSTER GLENN J 784-7077
- 7455 SLOOTWEG HELEN G MRS 784-1861
- NORTH CIR INTERSECTS

**BAKER RD (MINNETONKA VILLAGE)--FROM MINNETONKA BLVD SOUTH**

- ZIP CODE 55343
- 3502 KEMPAINEN RALPH E • 938-2244
- 3514 ANDERSON ROBT D 935-0044
- 3517 VACANT
- 3518 HEATER THOS H • 938-2880
- 3521 WYNKOOP ROBT J 935-9294
- 3522 ELSIE CLIFFORD L • 938-1035
- 3526 LUCAS LOUIS • 938-5815
- 3609 RHODIN HENRY C 938-1308
- 3626 HARTMANN PAUL J • 935-2268
- 3632 SHENK DARRAL B • 938-2903
- 3700 HANSEN EINER R • 938-7251
- 3703 ARMAJANI MIKE • 935-6686
- 3718 HANSON BUCKY • 935-2798
- 3725 ANDRAY MURIEL J • 938-3097
- 3730 DAHLGREN GUST • 938-7177
- 3731 FACKLER ROBT J • 938-8741
- 3737 HRIBAR FRED J • 935-9241
- 3738 SECK ALLEN F • 938-3247
- 3811 SEVOLD MELVIN W • 938-5588
- 3814 GARDNER W • 938-7884
- 3820 ELLIOTT DOROTHY J • 938-7487
- 3830 HOPKINS WEST JR HIGH SCHOOL 935-3467
- 3835 SIMONSON DAVID W • 938-7734
- 3841 KAUL GERHARDT H • 935-1058
- 3842 TAYLOR R • 938-1790
- 3910 BORTOLUSSI EVEREST • 935-4766
- 3921 VACANT
- 3922 NELSON ELMER J • 938-5165
- 3936 FILKINS NORMAN E • 935-9883
- 3939 SWEEN AUG E • 938-3428
- 4005 ANDERSON VIRGIL W • 935-5966
- 4008 LYSYJ WALTER J 935-7282
- LYSYJ ALEXANDRA MRS 935-7282

- 4012 GLAMOLT DONALD • 935-2381
- 4013 ROBERTSON GILBERT • 938-7149
- 4014 BRASKET BERNICE • 935-3757
- 4016 SWANSON GLEN L • 938-7710
- 4027 BLANCHARD ROBT R • 938-4149
- 4028 JOHNSON LERDY C • 938-4603
- 4030 KNIGHT CHARLES F • 935-1314
- 4141 JACOBSON JOSEPH W REV • 938-1330
- LAKE ST EXTENSION INTERSECTS
- ZIP CODE 55343
- 4414 KOPF ROGER • 938-4272
- 4420 POWERS DUANE E 935-8102
- 4435 MACLEAR WM S • 938-3670
- 4515 PAUL ROBT D • 938-8049
- 4525 PAUL EDNA L MRS • 938-1112
- 4534 PYLE WAYNE L 938-9530
- 4645 UNER MELVIN C • 938-5050
- 4652 ELANDER EDW C • 938-5402
- 4656 SAVAGE RAYMOND E • 935-4579
- 4660 BAUMAN HOWARD E • 935-6526
- 4712 DELMORE DANIEL A • 935-4169
- 4720 BROKL FRANK B • 938-7186
- 4721 KOEHNEN DESLIE R • 935-6797
- 4733 NELSON LLOYD MRS • 938-2070
- 4748 GILBERTSON CAROL MRS • 938-2070
- 4818 HANSON FRED R • 938-2614
- 4906 KNOBEL INEZ M MRS • 938-1709
- 4909 OSMONDSON DORA MRS • 935-4164
- 4913 SCHUMER CARL L • 938-4266
- 4917 SHEA JOSEPH A • 938-5178
- 4920 ROILAND IRVING • 938-6915
- 4925 TEPLY ROBT J • 938-6616
- 4929 HENDRICKSON JACK • 938-2984
- 4930 ANDERSON HUGO W • 938-5033
- 4933 HASSINGER CARL L • 938-3614
- 5005 TESAREK RAYMOND B • 938-4491
- 5006 SUNDEEN DELBERT R • 938-5023
- 5014 WIRKKULA JOHN E • 935-2453
- 5017 DALTON BRADLEY L • 935-1341
- 5022 SWENSON PHILLIP R • 938-1274
- 5025 VACANT
- 5030 MC GINTY LOREN L • 938-7769
- 5031 EINERSON EMMA 938-8678
- 5101 WIGGINTON FREDK J • 938-3468
- 5109 MATTHEW ELMER E • 938-5102
- 5110 JACKSON ROBT W • 935-4652
- 5124 ROCKSTAD JAMES A • 938-3156
- 5127 MANN NORMAN • 938-9609
- 5135 GATES FREEMAN D • 935-6682
- 5201 HERZOG SCOTT W • 935-2861
- 5207 BACHMANN CLAUDE R • 938-9108
- 5208 REED WM F • 938-9108
- 5222 SCULLY A E • 938-2127
- 5225 REDPATH GREGORY L • 935-1534
- 5245 BONNER EDESL N • 938-5965
- 5303 LINC FRANK • 938-5965
- 5319 GOSSARD WM S • 938-5241
- 5320 EBREZ PHILLIP 935-0978
- 5322 MORGAN JOHN J 935-0710
- 5331 ADELMAN WM M • 938-5271
- 5339 JOHNSON GEO E • 935-4682
- 5411 STANLEY HOME PRODUCTS (BR) BRUSHES RET 935-4771
- BLAHA VERA 935-4771
- 5501 PETERSON OWNIEN • 938-1246
- 5732 GRAMS JOHN C • 938-7848
- 5735 PETRAK WM J • 938-6484
- 5825 STODOLA MARY MRS • 938-5280
- 5927 VACANT
- 6017 CAMERON LOWELL T • 938-1714
- 6041 SORENSON HERBERT A • 938-5203
- 6105 PLEHAL REGINA MRS • 938-2218
- 6117 PLEHAL BLACKTOPPING RD CONTR 938-3311
- PLEHAL THOS M 938-2145
- 6133 ECKERT ADELE MRS • 938-9376
- 6216 KAEFER WALDEMAR • 941-1478

**BAKER TRAIL (MINNETONKA VILLAGE)--FROM BAKER RD WEST**

- ZIP CODE 55424
- 6200 SECREST WM • 941-1776
- 6201 MC HENRY GARTH • 941-1776
- 6204 GROVE GLEN L • 941-1589
- 6205 GRAMM BERNARD • 941-4474
- 6208 GOTTLIEB MARVIN • 941-1144
- 6209 ALLEN HOWARD B JR • 941-2450
- 6212 REMY BART • 941-4160
- REMY MARK
- 6213 RZEPECKI EDW • 941-4520
- 6216 THEIS HENRY C • 941-1226
- 6217 HOLSTROM GARY L • 941-1072
- 6220 KRIEG GLEN • 941-1790

**BALFANZ RD (EDINA)--FROM WOODDALE AV EAST AND WEST I SOUTH OF W 66TH**

- ZIP CODE 55435
- 4501 ERCK DAVID C • 922-2579
- 4504 SCHMETZ DANL D • 926-1990
- 4505 MOORE ALYNN R • 926-0447
- 4508 HAYDEN H B JR 926-8741

- 4512 YERKA JOHN S 941-2148
- 4516 SELEEN NORMAN A • 926-1354
- 4520 MARQUETTE WESLEY G • 922-4846
- 4524 GERTZ JOHN H • 926-9877
- 4528 MULLEN PHILIP E • 922-3479

**BALLANTYNE LA (SPRING LAKE PARK)--FROM TERRACE RD EAST 1/2 BLK NORTH OF 81ST AV NE**

- ZIP CODE 55432
- TERRACE RD INTERSECTS
- 501 LOKEN L JAMES C • 784-1852
- 504 PORTER TERRY L • 784-4880
- 507 BERGMANN WALLACE J • 784-4880
- 518 VACANT
- 511 PALMBERG RICH M MRS • 784-7951
- 515 NORDSTROM ALICE W • 786-1651
- 521 PAGELS EUG A • 784-6136
- 525 HIRVELA LORRAINE J • 784-7573
- 531 CLARK RICH D • 784-8256
- 532 URANG DEAN • 784-1319
- 535 ANDERSON, HOME COMPLETION HOME IMPROVEMENT CONTR 784-5015
- ANDERSON DAVID W • 784-5015
- 546 KRYCH ARTH R • 784-8538
- 560 AXELSON WALLACE C • 784-3893
- 574 TRETTER THOS R 784-4230
- 580 NELSON RUSSELL E • 784-6830
- 590 NERHEIM HOWARD A • 784-2963
- 602 SWAN GEO JR • 784-7744
- 603 CIELINSKI DENNIS N • 786-2884
- 616 SULANDER ROBT A • 784-0078
- 617 LARSON JAMES M • 784-6234
- 630 BORMAN JAMES A • 784-9158
- 631 GILBERTSON LORRAINE Y MRS • 784-4619
- 644 BAKER JOSEPH H • 784-6733
- 645 ANDERSON ROGER L • 786-4352
- 658 STOVE CARROL A • 786-3444
- 659 VAN DUYN BEATRICE H 784-2358
- 672 BRADY D WARD 786-1055
- 673 TROY RUSSEL L • 786-2638
- 686 ANTHONY LYLE M • 784-8562
- 687 SWAIN ENMETT J • 784-0877
- 698 WAGES EDMUND W • 784-9334
- 699 MC CLURG JAMES J • 784-0157
- NE MONROE ST INTERSECTS
- 701 WAGNER EDW L • 784-2375
- 708 GAUDETTE RICH D • 784-9133
- VACANT
- 709 BUSSE NORMAN L • 786-3737
- 716 DUNCAN LEONA B MRS • 786-2414
- 717 ROWE CONRAD D • 784-0072
- 724 HARI NORMAN F • 784-8564
- 725 LOFF MARVIN R • 784-7290
- 732 BETTENDORF RICH D • 784-4694
- 733 NO RETURN
- 740 DANSON WALLACE R • 786-3689
- 741 GREDEEN MICHL J • 784-8361
- 748 AHLMAN CRYSTAL F MRS • 784-4650
- 749 PALMQUIST GORDON W • 784-3001
- 756 GUSTAVSON JOHN W • 786-2484
- 757 JOHNSON GERALD J • 784-7355
- 800 SRNEC JAMES F • 786-5467
- 801 JOHNSON BRUCE E • 786-2025
- 808 SWANSON RICH D • 786-3349
- 809 ROBERTS MARLYN G • 786-3998
- 816 RICHARDSON SID E • 786-3928
- 817 KIELS DONALD G • 784-0704
- 824 HUSTAD LUVERNE A • 784-9456
- 825 KOESTER DWAIN A 784-5577
- 832 PETERSON REUBEN A • 784-8316
- 833 BLOCK JAMES E • 784-4164
- 840 ERICKSON JOHN A • 784-0455
- 841 GRINDL LLOYD E • 786-2529
- 848 ESBERG RONALD A • 784-0802
- 849 JOHNSON ROLAND S • 784-2328
- 856 HORNSETH HARRIS R • 784-7715
- 857 SCHMIT MICHL F • 784-6532
- ABLE ST INTERSECTS

**BALSA CT (MINNETONKA VILLAGE)--FROM MANOR RD NORTH 1 EAST OF HWY 101**

- ZIP CODE 55343
- 3408 KEMPF EMKAL E V • 473-5861
- 3409 PARMER WARREN C • 473-6416
- 3415 COOK JOHN G • 473-9858

**BALSAM LA (PLYMOUTH VILLAGE)--FROM RIDGEMOUNT AV NORTH**

- ZIP CODE 55427
- 15 MEINEN ERNEST M • 544-4589
- 15 SPAETH JOHN M • 544-4370
- 18B CHAPMAN WARREN D • 545-9044
- 21 WOODEY RONALD A • 544-5577
- 111 HELGESON HENRY H • 544-5557
- 112 CUMMINGS IVAN J • 545-4457
- 118 SODPKOWIAK RONALD W • 545-2469
- 200 ENGER RICH D
- 207 REILLY FRANK • 545-8069
- 208 SWANSON WAYNE A • 545-9759
- 213B SCHNEERMAN WM B • 545-6593
- 219 BORMAN CLEM H • 545-5821
- 308 RATHMANNER CLIFFORD A • 545-2623
- 309 KARJALL EDW A • 545-7733
- 315 HANSON GLENN A • 545-6105
- HANSON MABEL J MRS 544-1063
- 318 LEWIS FRANK T • 545-1329
- 319 HANSON WESLEY G • 545-9568

**Investors  
Diversified**

**Services  
Inc.**

Exclusive  
Distributor for  
4 Mutual Funds

One Face  
Amount  
Certificate Co.

One Life  
Insurance  
Company

Prospectus  
Booklets  
Upon Request

(See Page 33  
Buyers' Guide)

**Charles  
W.  
Sexton  
Company**

Affiliate  
Alexander,  
Sexton &  
Carr, Inc.

INSURANCE  
and  
BONDS

200

Soo Line  
Building

105 S. 5th  
(Minneapolis)

Telephone  
332-3501

**MINNEAPOLIS COLLECTION BUREAU, INC.**

PROMPT PERSONALIZED SERVICE.

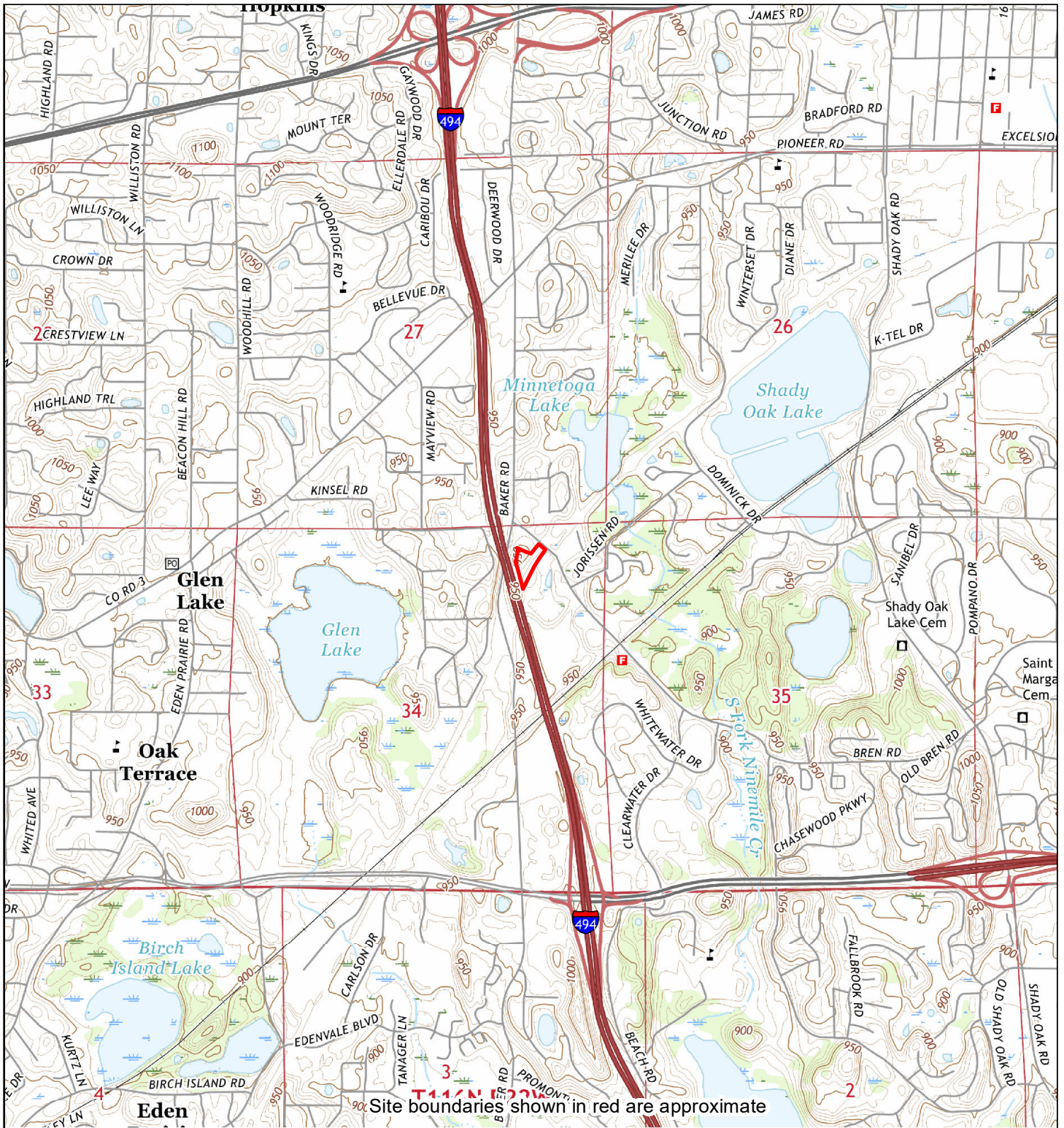
4th FLOOR  
1200 2nd Ave. S., MINNEAPOLIS

TEL.  
335-8737



# **APPENDIX F**

## **Historical Maps**



**2016**

0 Distance in Miles 1

1: 24,000 (1"=2,000') NAD 1983 UTM Zone 15N

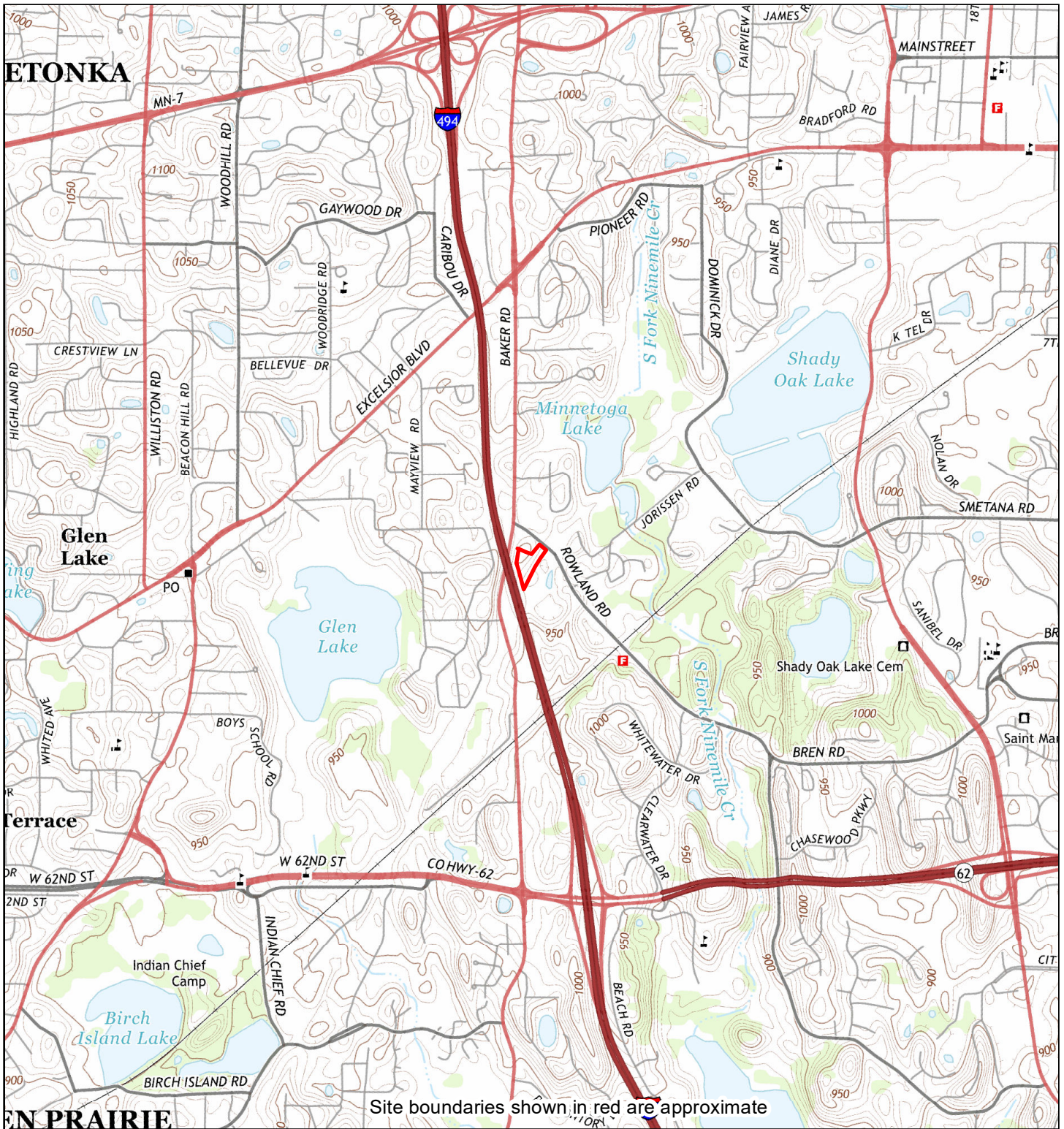
Site information:  
 5432 Rowland Road and 5501 Baker Road  
 Minnetonka, MN 55343



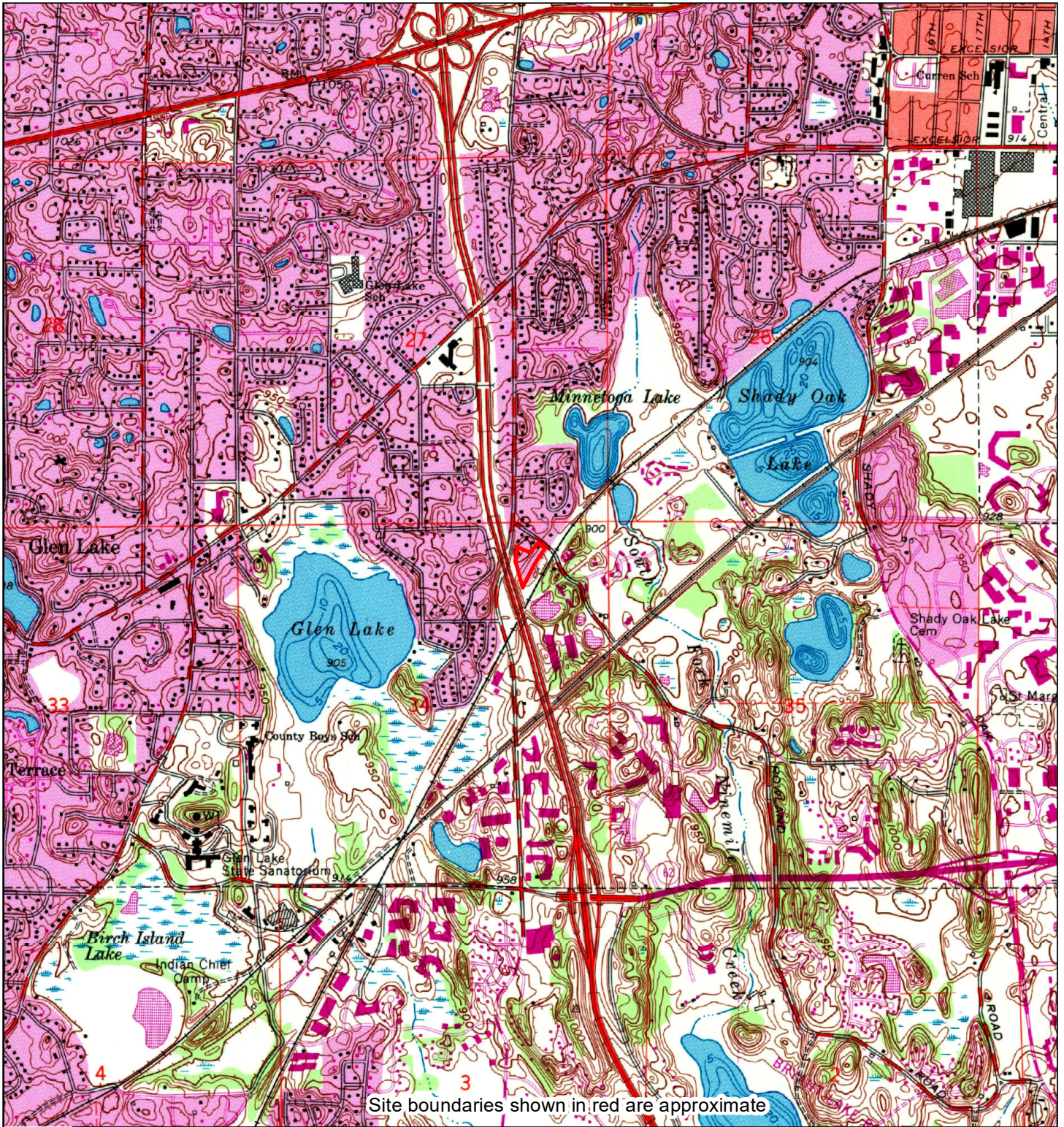
Unified maps show subdued modern topo features where corresponding maps of the same year were not published.

Stantec  
 HIG #2062640 completed: 04/15/2022

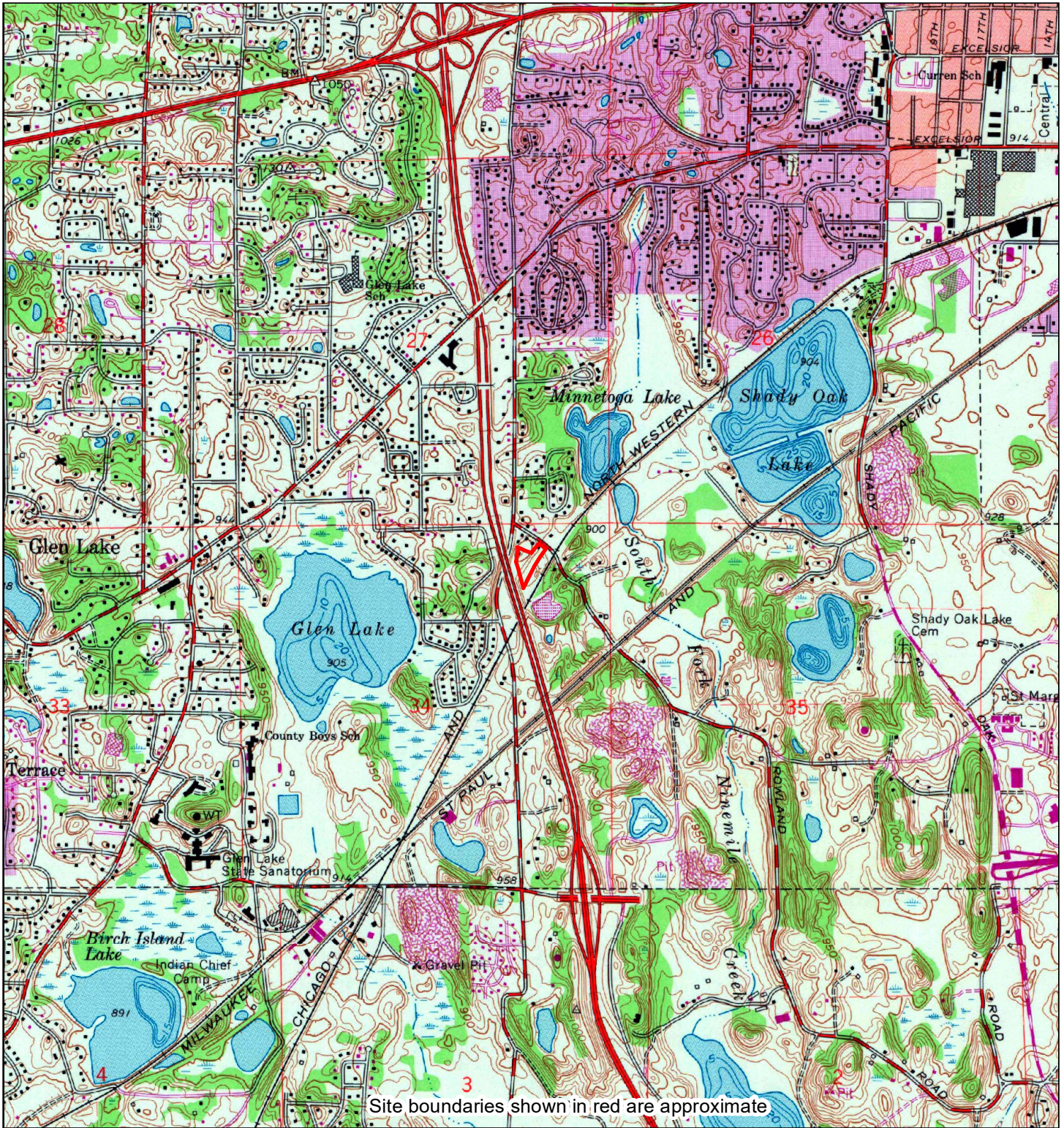
			Aerial Photo Topo Updates				
Zone	Topographic Map Name	Publisher	Map Size	Base Map	Photo Year	Inspected	Revised
All	Hopkins, MN	USGS	7½' x 7½'	2016	--	--	--




<h1>2013</h1>	0                      Distance in Miles                      1 	Site information: 5432 Rowland Road and 5501 Baker Road Minnetonka, MN 55343																			
	1: 24,000 (1"=2,000')    NAD 1983 UTM Zone 15N		Stantec HIG #2062640 completed: 04/15/2022																		
Unified maps show subdued modern topo features where corresponding maps of the same year were not published.		Aerial Photo Topo Updates <table border="1"> <thead> <tr> <th>Zone</th> <th>Topographic Map Name</th> <th>Publisher</th> <th>Map Size</th> <th>Base Map</th> <th>Photo Year</th> <th>Inspected</th> <th>Revised</th> </tr> </thead> <tbody> <tr> <td>All</td> <td>Hopkins, MN</td> <td>USGS</td> <td>7½' x 7½'</td> <td>2013</td> <td>--</td> <td>--</td> <td>--</td> </tr> </tbody> </table>				Zone	Topographic Map Name	Publisher	Map Size	Base Map	Photo Year	Inspected	Revised	All	Hopkins, MN	USGS	7½' x 7½'	2013	--	--	--
Zone	Topographic Map Name	Publisher	Map Size	Base Map	Photo Year	Inspected	Revised														
All	Hopkins, MN	USGS	7½' x 7½'	2013	--	--	--														




<h1>1993</h1>	0                      Distance in Miles                      1 	Site information: 5432 Rowland Road and 5501 Baker Road Minnetonka, MN 55343		
	1: 24,000 (1"=2,000')    NAD 1983 UTM Zone 15N	Stantec HIG #2062640 completed: 04/15/2022		
Unified maps show subdued modern topo features where corresponding maps of the same year were not published.		Aerial Photo Topo Updates		
Zone   All	Topographic Map Name   Hopkins, MN	Publisher   USGS	Map Size   Base Map   7½' x 7½'    1967	Photo Year   Inspected   Revised   1992            --            1993

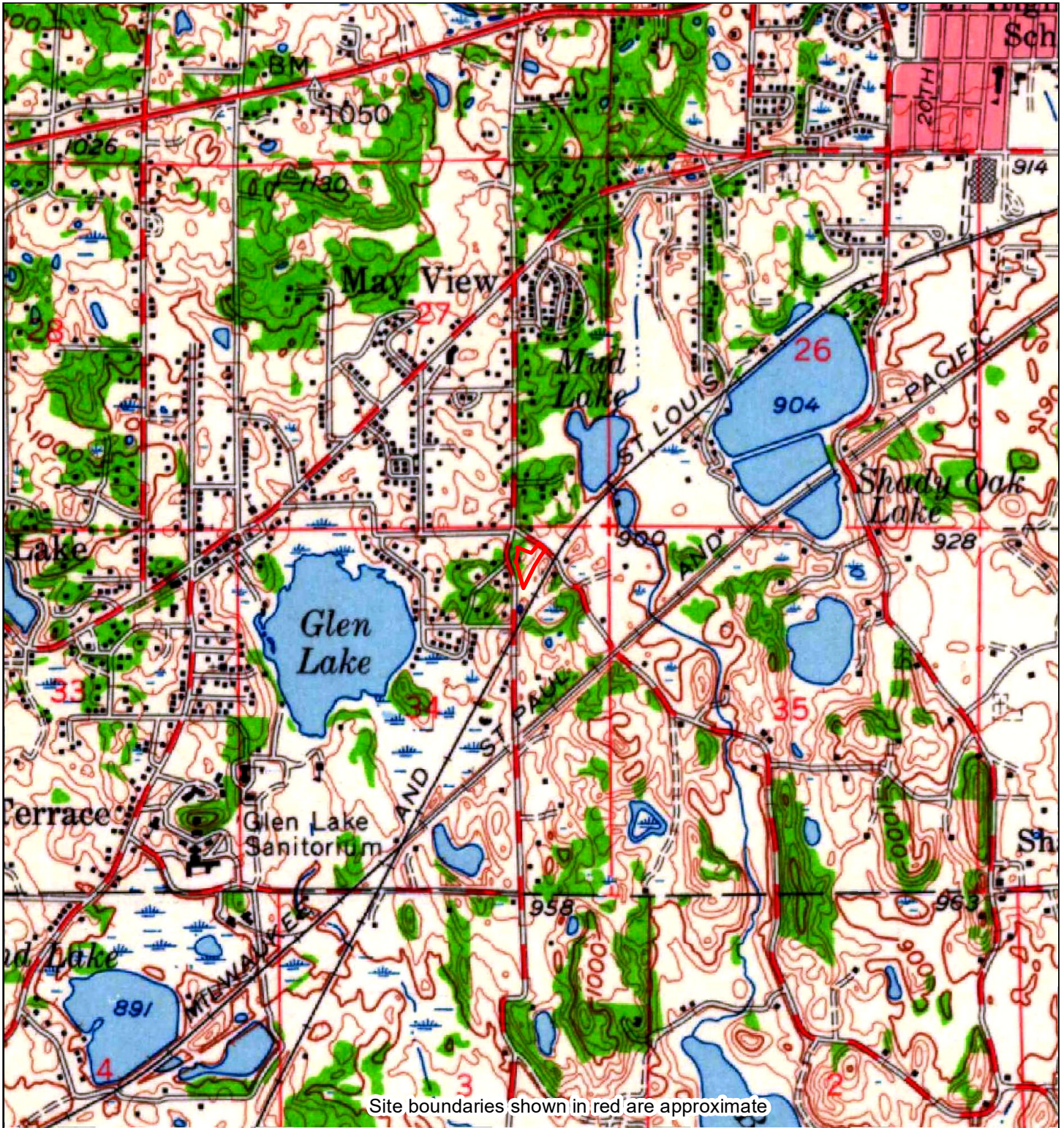



1980	0	Distance in Miles		1	Site information: 5432 Rowland Road and 5501 Baker Road Minnetonka, MN 55343	
	1: 24,000 (1"=2,000') NAD 1983 UTM Zone 15N					
Unified maps show subdued modern topo features where corresponding maps of the same year were not published.			Stantec HIG #2062640 completed: 04/15/2022			
Zone	Topographic Map Name	Publisher	Map Size	Base Map	Aerial Photo Topo Updates	
All	Hopkins, MN	USGS	7½' x 7½'	1967	Photo Year	Inspected   Revised
					1977	--   1980



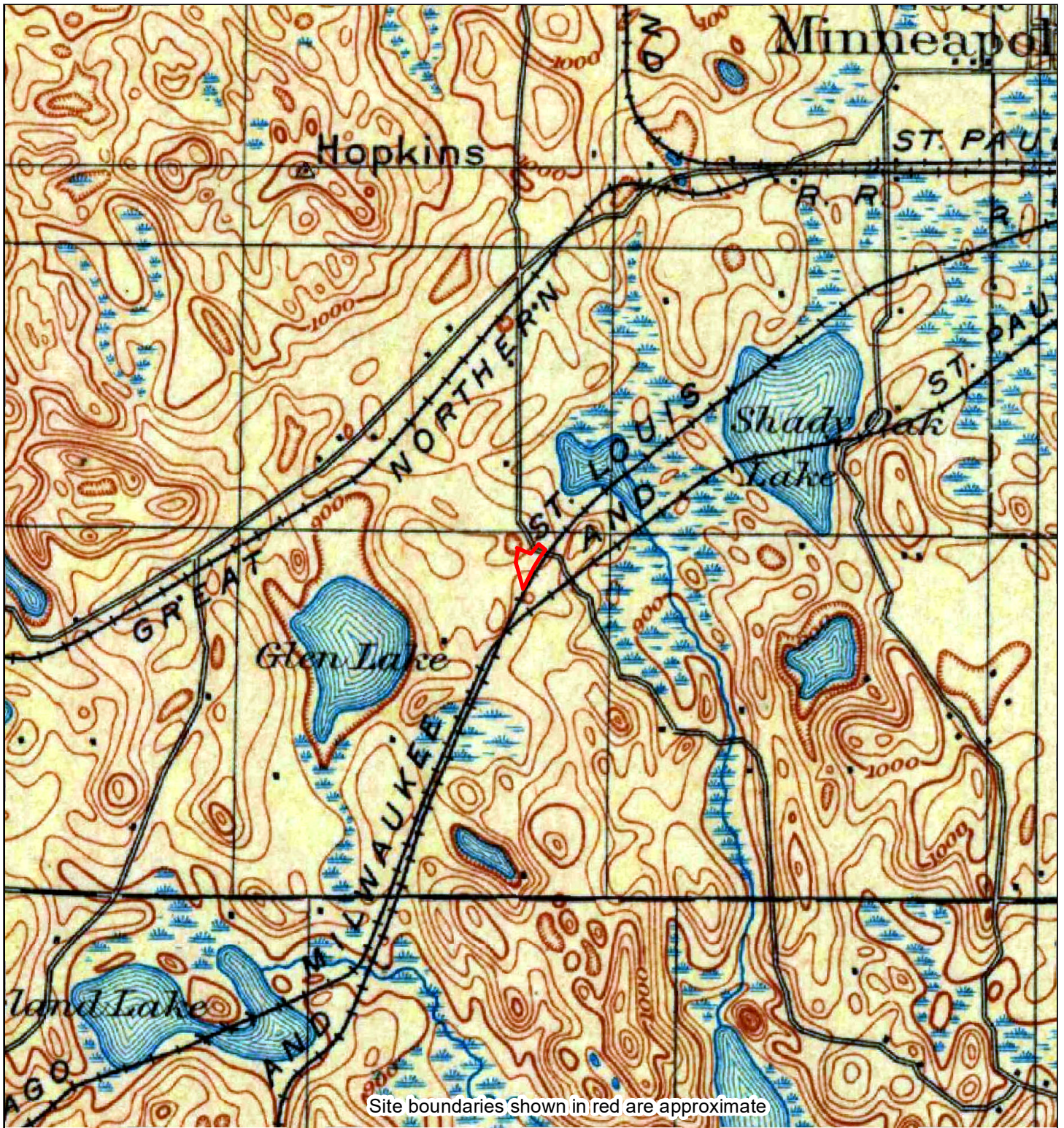


1954	0                      1 Distance in Miles  -----  1: 24,000 (1"=2,000')    NAD 1983 UTM Zone 15N	Site information: 5432 Rowland Road and 5501 Baker Road Minnetonka, MN 55343					
	Unified maps show subdued modern topo features where corresponding maps of the same year were not published.	Stantec HIG #2062640 completed: 04/15/2022					
Zone   All	Topographic Map Name   Hopkins, MN	Publisher   USGS	Map Size   7½' x 7½'	Base Map   1954	Aerial Photo Topo Updates Photo Year   1947	Inspected   --	Revised   --



<h1>1954</h1>	0 <span style="margin-left: 100px;">Distance in Miles</span> <span style="float: right;">1</span>	Site information:			
	1: 24,000 (1"=2,000') NAD 1983 UTM Zone 15N	5432 Rowland Road and 5501 Baker Road Minnetonka, MN 55343			
Unified maps show subdued modern topo features where corresponding maps of the same year were not published.		Stantec HIG #2062640 completed: 04/15/2022			
Zone   All	Topographic Map Name   Minneapolis, MN	Publisher   USGS	Map Size   15' x 15'	Base Map   1954	Aerial Photo Topo Updates Photo Year   Inspected   Revised 1951   --   --





Site boundaries shown in red are approximate

<h1>1901</h1>	<p>0 Distance in Miles 1</p> <p>1: 24,000 (1"=2,000') NAD 1983 UTM Zone 15N</p>	<p>Site information: 5432 Rowland Road and 5501 Baker Road Minnetonka, MN 55343</p>	
<p>Unified maps show subdued modern topo features where corresponding maps of the same year were not published.</p>		<p>Stantec HIG #2062640 completed: 04/15/2022</p>	
<p>Zone   Topographic Map Name All   Minneapolis, MN</p>	<p>Publisher USGS</p>	<p>Map Size   Base Map 15' x 15'   1901</p>	<p>Aerial Photo Topo Updates Photo Year   Inspected   Revised --   --   --</p>



# **APPENDIX G**

## **Fire Insurance Map Research Document**

# Fire Insurance Maps No Coverage Statement

**Site Location**

5432 Rowland Road and 5501 Baker Road  
Minnetonka, MN

**HIG Project #**

2062640

**Client Project #****Date Created**

04/18/2022



Historical  
Information  
Gatherers

**Requested by**

Stantec  
1800 Pioneer Creek Center  
Maple Plain, MN

---

**FIM+ Maps**

The HIG Historical Map Collection and the United States Library of Congress Map Collection were searched for fire insurance maps (FIMs), real estate atlases and similar maps for the site location and adjoining properties. No FIMs or similar maps were identified for the site location and/or adjoining properties.

# **APPENDIX H**

## **Subject Property Photographs**


<b>Client:</b>	<b>City of Minnetonka</b>	<b>Project:</b>	<b>227705010</b>
<b>Site Name:</b>	<b>Residential Dwellings</b>	<b>Site Location:</b>	<b>5432 Rowland Road and 5501 Baker Road, Minnetonka, Minnesota</b>


<b>Photograph ID: 1</b>	
<b>Photo Location:</b>	
<b>Direction:</b>	
<b>Survey Date:</b> 4/22/2022	
<b>Comments:</b> Northwestern portion of Rowland Resident	

<b>Photograph ID: 2</b>	
<b>Photo Location:</b>	
<b>Direction:</b>	
<b>Survey Date:</b> 4/22/2022	
<b>Comments:</b> Southwestern exterior of Baker residence and garage	

<b>Client:</b>	<b>City of Minnetonka</b>	<b>Project:</b>	<b>227705010</b>
<b>Site Name:</b>	<b>Residential Dwellings</b>	<b>Site Location:</b>	<b>5432 Rowland Road and 5501 Baker Road, Minnetonka, Minnesota</b>
<b>Photograph ID: 3</b>			
<b>Photo Location:</b>			
<b>Direction:</b>			
<b>Survey Date:</b> 4/22/2022			
<b>Comments:</b> Forest area on southern and central portion of Subject Property			
<b>Photograph ID: 4</b>			
<b>Photo Location:</b>			
<b>Direction:</b>			
<b>Survey Date:</b> 4/22/2022			
<b>Comments:</b> Interior of Rowland residence			


<b>Client:</b>	<b>City of Minnetonka</b>	<b>Project:</b>	<b>227705010</b>
<b>Site Name:</b>	<b>Residential Dwellings</b>	<b>Site Location:</b>	<b>5432 Rowland Road and 5501 Baker Road, Minnetonka, Minnesota</b>

<b>Photograph ID:</b> 5	
<b>Photo Location:</b>	
<b>Direction:</b>	
<b>Survey Date:</b> 4/22/2022	
<b>Comments:</b> Interior of Rowland residence	

<b>Photograph ID:</b> 6	
<b>Photo Location:</b>	
<b>Direction:</b>	
<b>Survey Date:</b> 4/22/2022	
<b>Comments:</b> Interior of Rowland residence	




<b>Client:</b>	<b>City of Minnetonka</b>	<b>Project:</b>	<b>227705010</b>
<b>Site Name:</b>	<b>Residential Dwellings</b>	<b>Site Location:</b>	<b>5432 Rowland Road and 5501 Baker Road, Minnetonka, Minnesota</b>

<b>Photograph ID: 7</b>	
<b>Photo Location:</b>	
<b>Direction:</b>	
<b>Survey Date:</b> 4/22/2022	
<b>Comments:</b> Basement of Rowland residence	

<b>Photograph ID: 8</b>	
<b>Photo Location:</b>	
<b>Direction:</b>	
<b>Survey Date:</b> 4/22/2022	
<b>Comments:</b> Garage space in Rowland residence	

<b>Client:</b>	<b>City of Minnetonka</b>	<b>Project:</b>	<b>227705010</b>
<b>Site Name:</b>	<b>Residential Dwellings</b>	<b>Site Location:</b>	<b>5432 Rowland Road and 5501 Baker Road, Minnetonka, Minnesota</b>

<b>Photograph ID:</b> 9	
<b>Photo Location:</b>	
<b>Direction:</b>	
<b>Survey Date:</b> 4/22/2022	
<b>Comments:</b> Interior of Baker residence	

<b>Photograph ID:</b> 10	
<b>Photo Location:</b>	
<b>Direction:</b>	
<b>Survey Date:</b> 4/22/2022	
<b>Comments:</b> Interior of Baker residence	

<b>Client:</b>	City of Minnetonka	<b>Project:</b>	227705010
<b>Site Name:</b>	Residential Dwellings	<b>Site Location:</b>	5432 Rowland Road and 5501 Baker Road, Minnetonka, Minnesota

<b>Photograph ID:</b> 11	
<b>Photo Location:</b>	
<b>Direction:</b>	
<b>Survey Date:</b> 4/22/2022	
<b>Comments:</b> Basement of Baker residence	

<b>Photograph ID:</b> 12	
<b>Photo Location:</b>	
<b>Direction:</b>	
<b>Survey Date:</b> 4/22/2022	
<b>Comments:</b> Interior of garage to the southwest of Baker residence	

<b>Client:</b>	City of Minnetonka	<b>Project:</b>	227705010
<b>Site Name:</b>	Residential Dwellings	<b>Site Location:</b>	5432 Rowland Road and 5501 Baker Road, Minnetonka, Minnesota

**Photograph ID:** 13

**Photo Location:**

**Direction:**

**Survey Date:**  
4/22/2022

**Comments:**  
Maintenance chemicals in Rowland residence




**Photograph ID:** 14

**Photo Location:**


**Direction:**

**Survey Date:**  
4/22/2022

**Comments:**  
Maintenance chemicals in Rowland residence



<b>Client:</b>	City of Minnetonka	<b>Project:</b>	227705010
<b>Site Name:</b>	Residential Dwellings	<b>Site Location:</b>	5432 Rowland Road and 5501 Baker Road, Minnetonka, Minnesota

<b>Photograph ID:</b> 15	
<b>Photo Location:</b>	
<b>Direction:</b>	
<b>Survey Date:</b> 4/22/2022	
<b>Comments:</b> Maintenance chemicals observed in basement of Baker residence	

<b>Photograph ID:</b> 16	
<b>Photo Location:</b>	
<b>Direction:</b>	
<b>Survey Date:</b> 4/22/2022	
<b>Comments:</b> Dumpster outside Rowland residence	

<b>Client:</b>	City of Minnetonka	<b>Project:</b>	227705010
<b>Site Name:</b>	Residential Dwellings	<b>Site Location:</b>	5432 Rowland Road and 5501 Baker Road, Minnetonka, Minnesota

<b>Photograph ID:</b> 17
<b>Photo Location:</b>
<b>Direction:</b>
<b>Survey Date:</b> 4/22/2022
<b>Comments:</b> Dumpster outside Baker residence



<b>Photograph ID:</b> 18
<b>Photo Location:</b>
<b>Direction:</b>
<b>Survey Date:</b> 4/22/2022
<b>Comments:</b> Historical fuel tank area in basement of Baker Road residence



<b>Client:</b>	City of Minnetonka	<b>Project:</b>	227705010
<b>Site Name:</b>	Residential Dwellings	<b>Site Location:</b>	5432 Rowland Road and 5501 Baker Road, Minnetonka, Minnesota

<b>Photograph ID:</b> 19	
<b>Photo Location:</b>	
<b>Direction:</b>	
<b>Survey Date:</b> 4/22/2022	
<b>Comments:</b> Empty drums in forest located south of Baker residence	

<b>Photograph ID:</b> 20	
<b>Photo Location:</b>	
<b>Direction:</b>	
<b>Survey Date:</b> 4/22/2022	
<b>Comments:</b> Additional debris observed to the south of Baker residence in former railroad track ROW	

# **APPENDIX I**

## **Well Report**



**MINNESOTA DEPARTMENT OF HEALTH**  
**WELL AND BORING REPORT**  
*Minnesota Statutes Chapter 1031*

**Entry Date** 08/24/1991

**Update Date** 08/21/2015

**Received Date**

**County** Hennepin  
**Quad** Hopkins  
**Quad ID** 104B

**205155**

<b>Well Name</b> VANEK, DAVID	<b>Township</b> 117	<b>Range</b> 22	<b>Dir Section</b> W 34	<b>Subsection</b> AABCAA	<b>Well Depth</b> 80 ft.	<b>Depth Completed</b> 80 ft.	<b>Date Well Completed</b> 05/31/1900
<b>Elevation</b> 935 ft.	<b>Elev. Method</b> LiDAR 1m DEM (MNDNR)	<b>Drill Method</b>		<b>Drill Fluid</b>			
<b>Address</b>					<b>Use</b> domestic	<b>Status</b> Active	
C/W 5432 ROWLAND RD MINNETONKA MN					<b>Well Hydrofractured?</b> Yes <input type="checkbox"/> No <input type="checkbox"/> <b>From</b> <b>To</b>		
<b>Stratigraphy Information</b>					<b>Casing Type</b> Single casing <b>Joint</b>		
<b>Geological Material</b>					<b>Drive Shoe?</b> Yes <input type="checkbox"/> No <input type="checkbox"/> <b>Above/Below</b>		
SANDY CLAY					<b>Casing Diameter</b> <b>Weight</b>		
DRIFT & GRAVEL					3 in. To 76 ft. lbs./ft.		
					<b>Open Hole</b> From ft. To ft.		
					<b>Screen?</b> <input checked="" type="checkbox"/> <b>Type</b> stainless <b>Make</b> JOHNSON		
					Diameter Slot/Gauze Length Set		
					3 in. 18 4 ft. 76 ft. 80 ft.		
					<b>Static Water Level</b>		
					32 ft. land surface Measure 05/31/1900		
					<b>Pumping Level (below land surface)</b>		
					34 ft. hrs. Pumping at 30 g.p.m.		
					<b>Wellhead Completion</b>		
					Pitless adapter manufacturer Model		
					<input type="checkbox"/> Casing Protection <input type="checkbox"/> 12 in. above grade		
					<input type="checkbox"/> At-grade (Environmental Wells and Borings ONLY)		
					<b>Grouting Information</b> Well Grouted? <input type="checkbox"/> Yes <input type="checkbox"/> No <input type="checkbox"/> Not Specified		
					<b>Nearest Known Source of Contamination</b>		
					feet Direction Type		
					Well disinfected upon completion? <input type="checkbox"/> Yes <input type="checkbox"/> No		
					<b>Pump</b> <input type="checkbox"/> Not Installed Date Installed		
					Manufacturer's name		
					Model Number HP <u>0</u> Volt		
					Length of drop pipe ft Capacity g.p. Typ		
					<b>Abandoned</b>		
					Does property have any not in use and not sealed well(s)? <input type="checkbox"/> Yes <input type="checkbox"/> No		
					<b>Variance</b>		
					Was a variance granted from the MDH for this well? <input type="checkbox"/> Yes <input type="checkbox"/> No		
					<b>Miscellaneous</b>		
					First Bedrock Aquifer Quat. buried		
					Last Strat gravel (+larger) Depth to Bedrock ft		
					Located by Minnesota Geological Survey		
					Locate Method Digitization (Screen) - Map (1:24,000) (15 meters or		
					System UTM - NAD83, Zone 15, Meters X 464782 Y 4972500		
					Unique Number Verification Address verification Input Date 01/01/1990		
					<b>Angled Drill Hole</b>		
					<b>Well Contractor</b>		
					Rogers Well Co. 27014		
					Licensee Business Lic. or Reg. No. Name of Driller		

**Remarks**

# **APPENDIX J**

## **Research Summary**

# HIG Research Summary

## Site Location

5432 Rowland Road and 5501 Baker Road  
Minnetonka, MN

## Requested by

Stantec  
1800 Pioneer Creek Center  
Maple Plain, MN

## HIG Project #

2062640

## Client Project #

## Date Created

04/18/2022



Historical  
Information  
Gatherers

This Research Summary identifies the products and services provided by Historical Information Gatherers, Inc. (HIG) for the above referenced site location. All products are provided as PDFs unless otherwise noted.

## Historical Aerial Photographs

Aerial photographs of the site location were used to create a multi-page file named AerialPhotos. Each aerial photograph has a title block that includes the year and scale of the photograph as well as project information submitted at the time the order was placed. The years provided are:

*1937, 1940, 1947, 1951, 1956, 1960, 1966, 1967, 1971, 1974, 1978, 1984, 1987, 1994, 2000, 2004, 2009, 2012, 2016*

## City Directory Pages/Abstracts

**Research Methodology:** A search was conducted for city directories that include coverage of the site area using HIG's City Directory Collection and other sources, if needed. Directories for the following years were identified for the site area. A comma between date ranges indicates a gap of 10 years or more in available city directories:

*Hennepin County, MN; 2007-2018*

*Minneapolis, MN; 1992/93-1999*

*Minneapolis Suburban, MN; 1956-1988*

The above listed directories were reviewed at approximate 5 year intervals to determine if the street(s) specified in the order were included in the directories and had listings for the site area. HIG attempted to identify former street names and aliases and if identified, these were also included in the review.

**Research Results:** City directory information, when provided, was used to create a multi-page file(s) named CD- followed by the street name. When City Directory Pages are provided, the publication name and date are shown at the top of each page. When a City Directory abstract is provided, the first page of the abstract includes the relevant publication information. The years of coverage identified for each street and any identified historical street names are as follows:

*Baker Rd - 1967-2018*

*Rowland Rd - 1967-2018*

## FIM+ Maps

The HIG Historical Map Collection and the United States Library of Congress Map Collection were searched for fire insurance maps (FIMs), real estate atlases and similar maps for the site location and adjoining properties. No FIMs or similar maps were identified for the site location and/or adjoining properties.

## Database Report

An ERIS Database Report is provided as a file named DBR.

## Topographic Maps

The HIG Historical Map Collection was searched for topographic maps for the site location and adjoining properties. Maps from the HIG Collection were used to create a multi-page file named TopoMaps. The years provided are:

*1896, 1901, 1954, 1967, 1980, 1993, 2013, 2016*

Up to four different topographic maps may have been used to create a unified map showing the site location in the center. Unified maps show subdued modern topo features where corresponding maps of the same year were not published. The date in large font on each map is the date HIG has attributed to the map based on the date of first publication, or the most recent date of map inspection or revision. The definitions below provide clarification regarding the dates included in the HIG title block for each map.

**Base Map Year** - The year when a topographic map was first published or the date the map was significantly revised and given a new base map date.

**Photo Year** - The date of the most recent aerial photography used to create, revise, or inspect the map.

**Photoinspected Year** - The year the base map was compared to a more recent aerial photograph. If the comparison showed that no changes were needed, the map was marked photoinspected and no changes were made to the map.

**Photorevised Year** - During the photo inspection process, if enough changes were observed, the map would be revised by adding the new features. These changes were not field checked and are shown in purple on the photorevised maps.

---

### Disclaimer & Limitation of Liability

This Research Summary and the related documents and images provided by Historical Information Gatherers (hereafter referred to as the "Site Specific HIG Data") contain information obtained from a variety of public and private sources. Additional information for the site and surrounding properties may exist. Accordingly, there can be no guaranty or warranty that the information provided is complete for its particular intended purpose. No warranty expressed or implied, is made whatsoever in connection with the Site Specific HIG Data. Historical Information Gatherers specifically disclaims the making of any such warranties, including without limitation, merchantability or fitness for a particular purpose. Historical Information Gatherers, its officers, employees and independent contractors cannot be held liable to anyone for any loss or damage, whether arising out of errors or omissions, negligence, accident or any other cause, resulting directly or indirectly from any information provided or any information not provided in the Site Specific HIG Data. Any liability on the part of Historical Information Gatherers is strictly limited to a refund equal to the amount paid for the Site Specific HIG Data.

### HIG Copyright Notice

This Research Summary and the selection, arrangement and compilation of Site Specific HIG Data are the property of Historical Information Gatherers. © Copyright 2022 by Historical Information Gatherers, Inc. All rights reserved. The person or entity that ordered and paid for the Site Specific HIG Data is granted a personal, non-assignable, limited license to reproduce the Site Specific HIG Data solely for purposes of providing supporting documentation for reports produced for the site location which is noted on page one of this Research Summary. Any other reproduction or other use of the Site Specific HIG Data in any media or format, in whole or in part, is expressly prohibited without prior written permission from Historical Information Gatherers, and the person or entity that ordered and paid for the Site Specific HIG Data assumes all liability for the making of any such reproductions.

### Licensing Agreement

The licensing agreement between Historical Information Gatherers and infoGroup provides that Historical Information Gatherers may create photocopies or reproductions of portions of Polk City Directories, Hill-Donnelley Criss-Cross Directories and other directories under infoGroup copyright. The licensing agreement also permits the person or entity that ordered and paid for the Site Specific HIG Data to include photocopies or reproductions of portions of Polk City Directories, Hill-Donnelley Criss-Cross Directories and other directories under infoGroup copyright as supporting documents for reports produced for the site which is the subject of the Site Specific HIG Data.



