



Red Circle Drive Turn Lane Improvements Project

Project website: minnetonkamn.gov/red-circle-drive

April 18, 2023

STAY INFORMED

Subscribe to email or text updates at:
minnetonkamn.gov/red-circle-drive

STAFF CONTACTS



Chris Smith
Construction Coordinator
612-760-4387 (cell)
csmith@minnetonkamn.gov



Chris Long
Assistant City Engineer
952-939-8241
clong@minnetonkamn.gov

**City of Minnetonka
Engineering Department**
14600 Minnetonka Blvd.
Minnetonka, MN 55345
952-939-8206
engineering@minnetonkamn.gov

The City of Minnetonka is preparing for the Red Circle Drive Turn Lane Improvements Project. **See reverse side for map of the project area.**

The project includes the addition of a turn lane and signal improvements at the intersection of Red Circle Drive and Shady Oak Road. The improvements accommodate increased development in the Opus area.

TRAFFIC IMPACTS

During construction, there will be additional traffic control in the project area, which will require temporary periods of lane shifts, flagging, and detours. Residential and business access will be maintained.

Please follow construction signs, watch for traffic pattern changes and drive carefully through construction areas.

WILL I BE ASSESSED?

No. The City of Minnetonka does not specially assess for these improvements. The project costs will be funded through Opus Tax Increment Financing (TIF) funds.

PROJECT SCHEDULE

Construction is expected to begin in late April, and is planned for completion during the summer of 2023 in coordination with the adjacent Doran development.

Detailed information regarding construction phases and schedule updates will be communicated via the project website and email/text updates.





Please subscribe for updates to stay informed. Schedules are weather-dependent and subject to change.

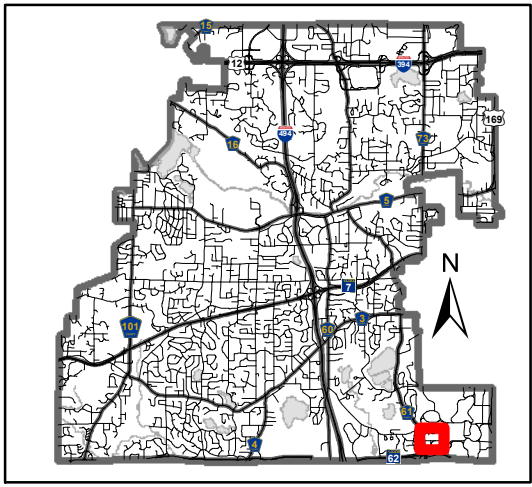
MORE INFORMATION

- Visit minnetonkamn.gov/red-circle-drive for more information and to sign up to receive construction updates via email or text.
- Contact our staff to learn more or ask questions.



Red Circle Drive Turn Lane Improvements - Location Map

-  Construction Limits
-  Add Turn Lane
-  Potential Trail Construction
-  Trail Installation by Doran Apartments



This map is for illustrative purposes only.