




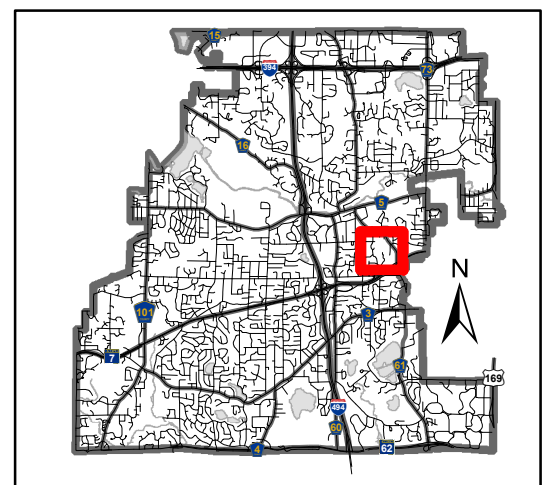


## Huntingdon Pond Outlet Location and Properties Affected

-  Potential Outlet Location 1
-  Potential Outlet Location 2
-  Lift Station
-  Existing Stormwater Pipe
-  Properties Affected



This map is for illustrative purposes only.