











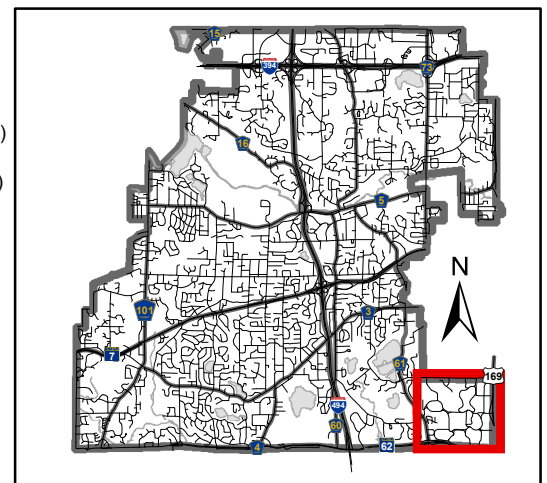


## Opus Area Improvements-Stage 3

-  Future Bridge Replacement (7 Bridges)
-  City Bridge Replacement (3 Bridges)
-  Opus Driving Direction
-  City Red Circle Drive Project Area
-  SWLRT Project Areas (Closed To Traffic)
-  City Road Work Zone (Closed To Traffic)
-  Red Circle Drive-New Road
-  Red Circle Drive-Temp Road
-  Temp Road Intersection with Stop sign
-  Existing Trails
-  Trail Closed (City Project)
-  Trail Closed (SWLRT Project)



This map is for illustrative purposes only.